
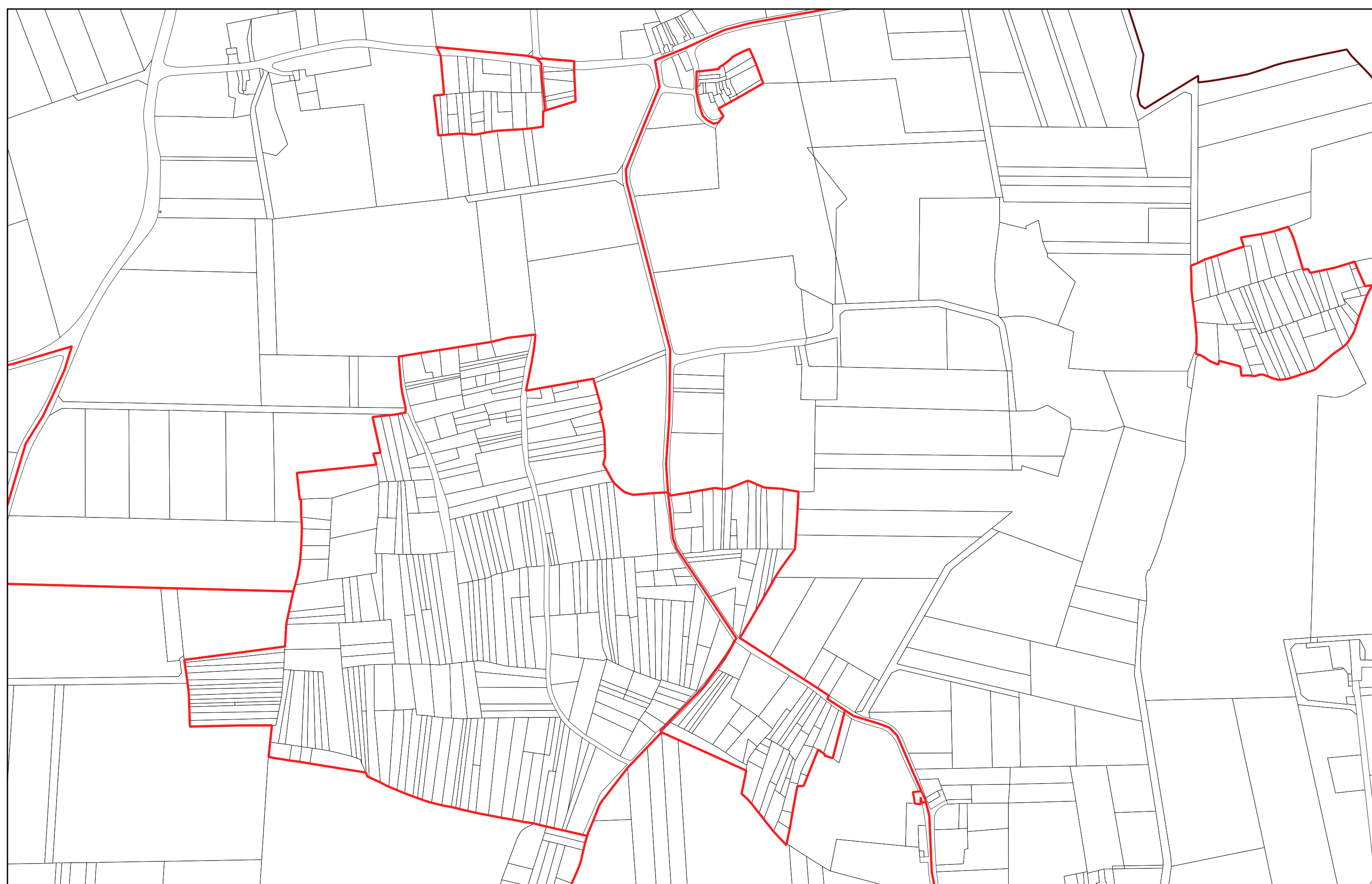


- Limites PERM Taranis
- Limites communales
- ▭ Sections cadastrales
- Parcelles cadastrales

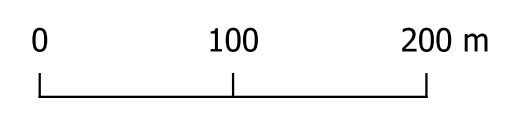
LA GACILLY section **0A**

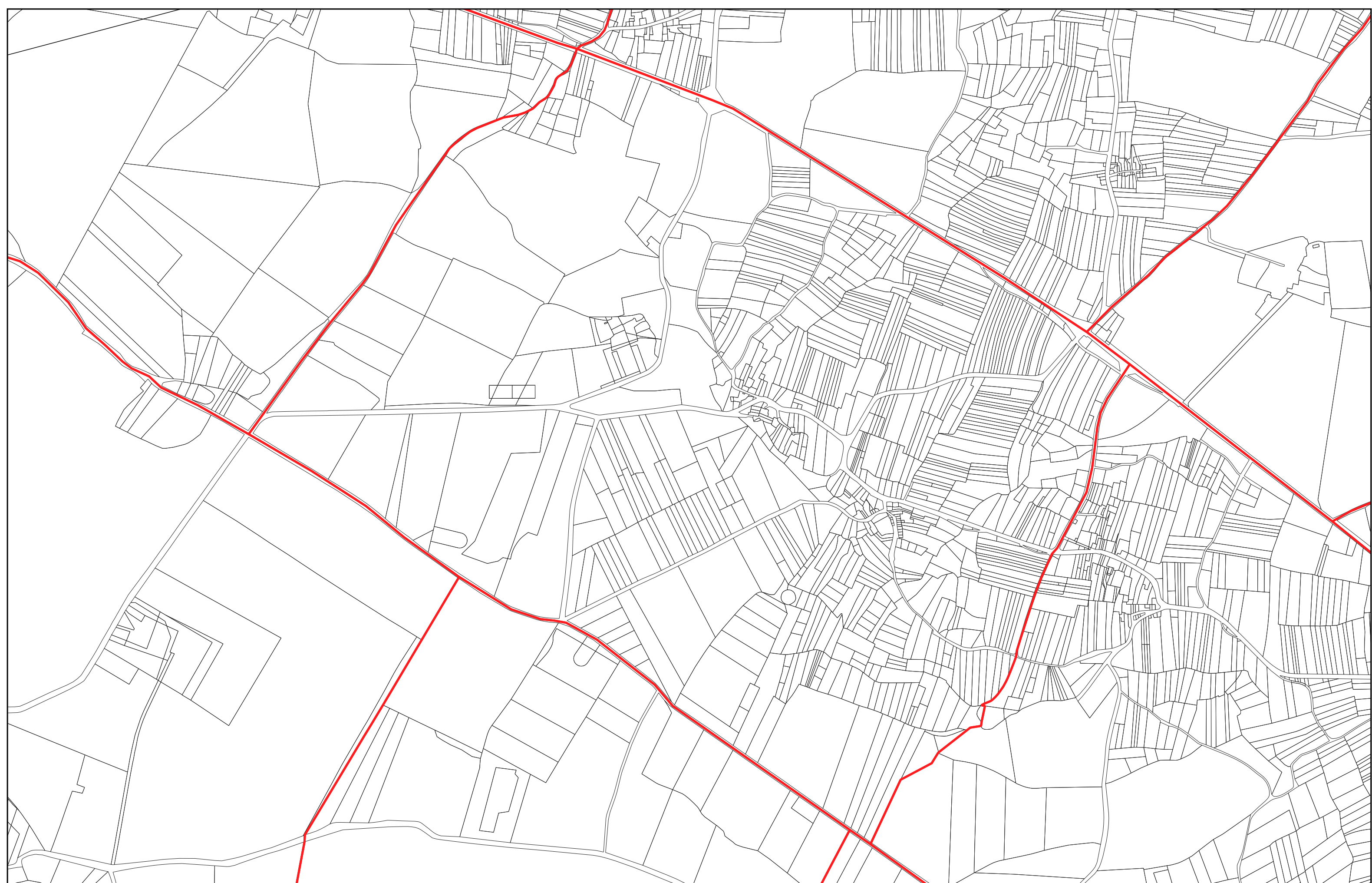




- Limites PERM Taranis
- ▭ Limites communales
- ▭ Sections cadastrales
- ▭ Parcelles cadastrales


LA GACILLY section **0D**

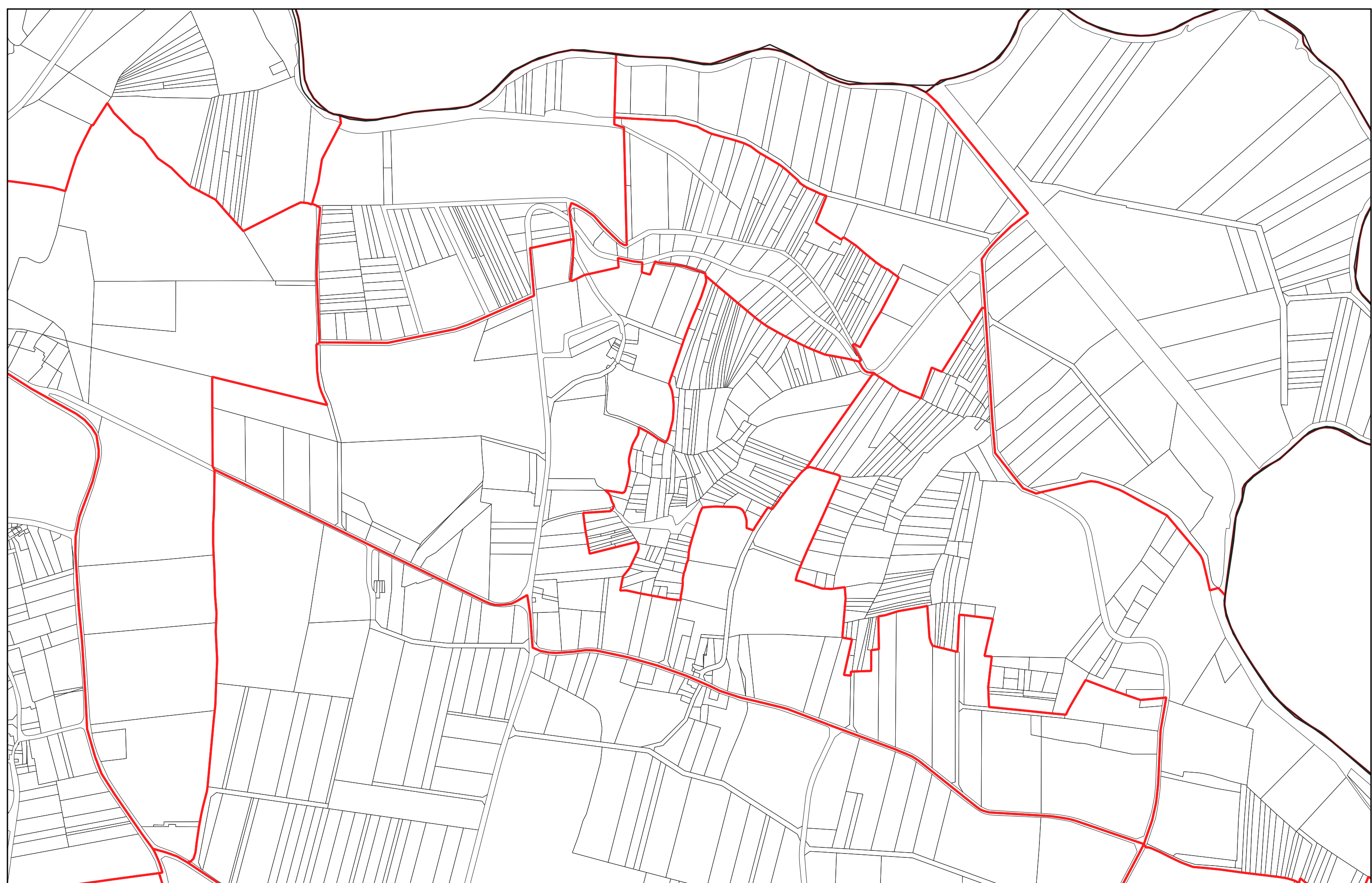




- Limites PERM Taranis
- Limites communales
- ▭ Sections cadastrales
- Parcelles cadastrales

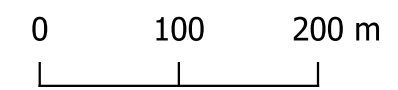
LA GACILLY section **AD**

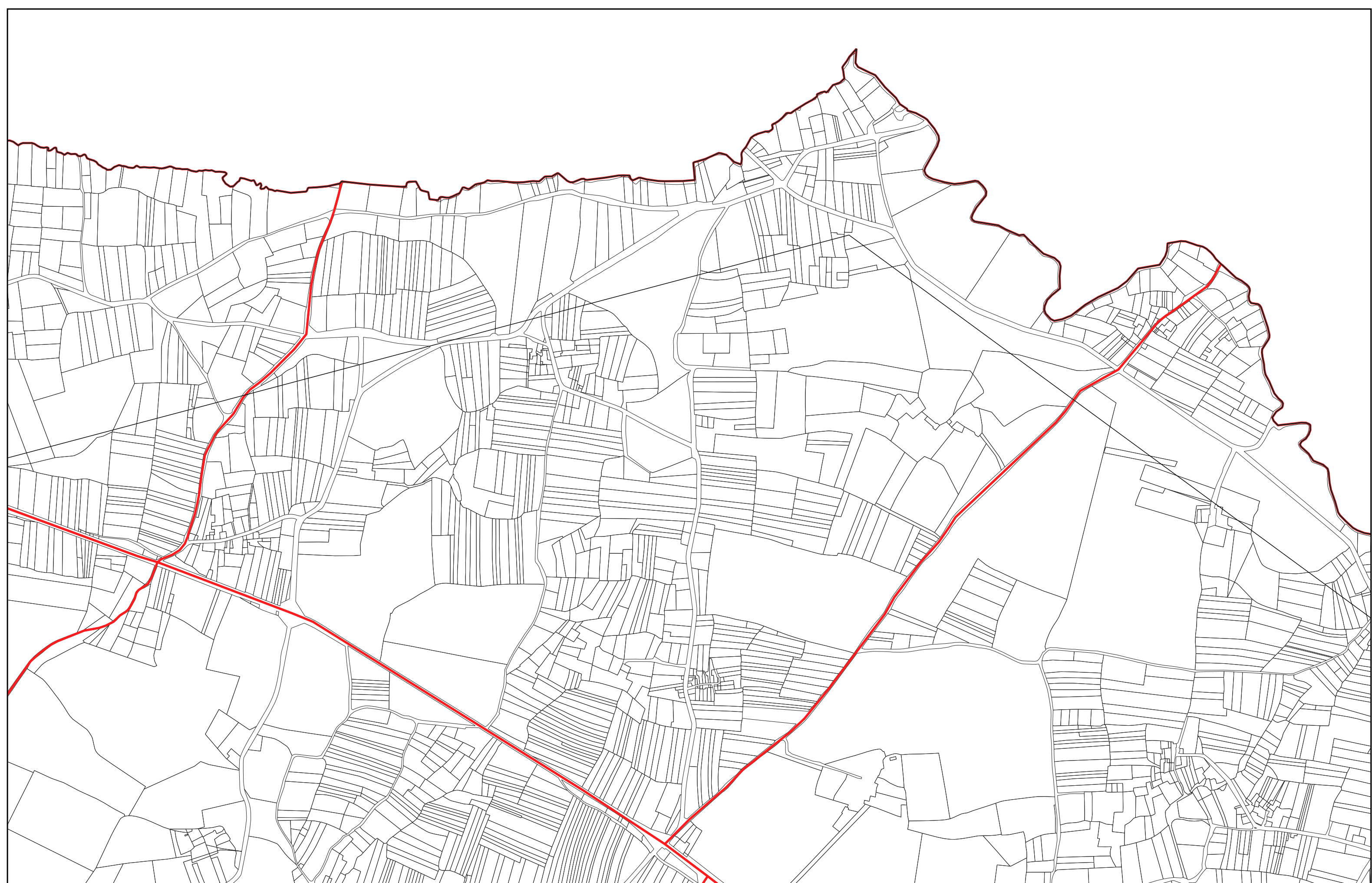




- Limites PERM Taranis
- Limites communales
- ▭ Sections cadastrales
- Parcelles cadastrales


LA GACILLY section **ZC**

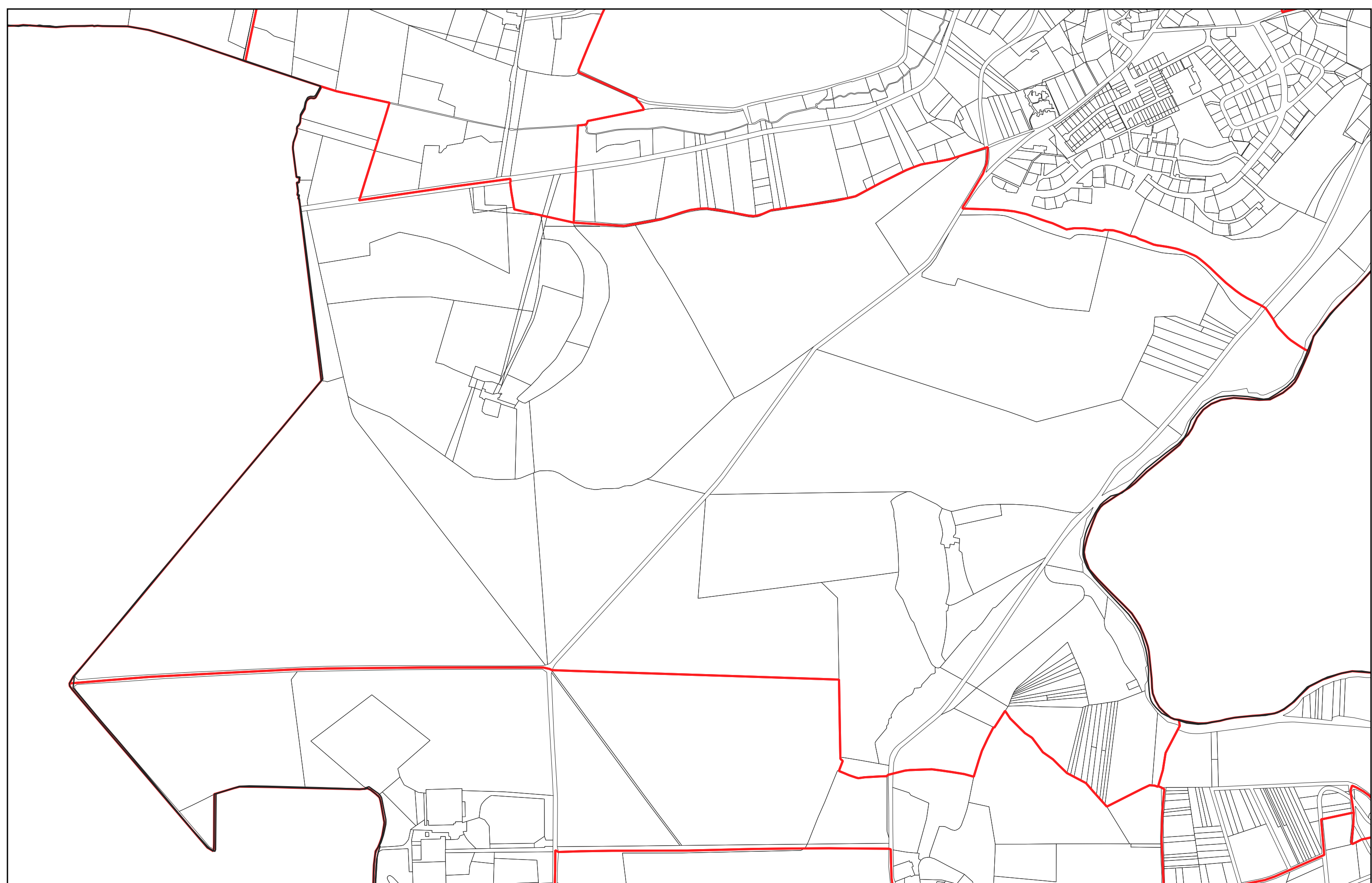




- Limites PERM Taranis
- Limites communales
- Sections cadastrales
- Parcelles cadastrales

LA GACILLY section **0A**





- Limites PERM Taranis
- Limites communales
- ▭ Sections cadastrales
- Parcelles cadastrales

LA GACILLY section **0A**

0 100 200 m



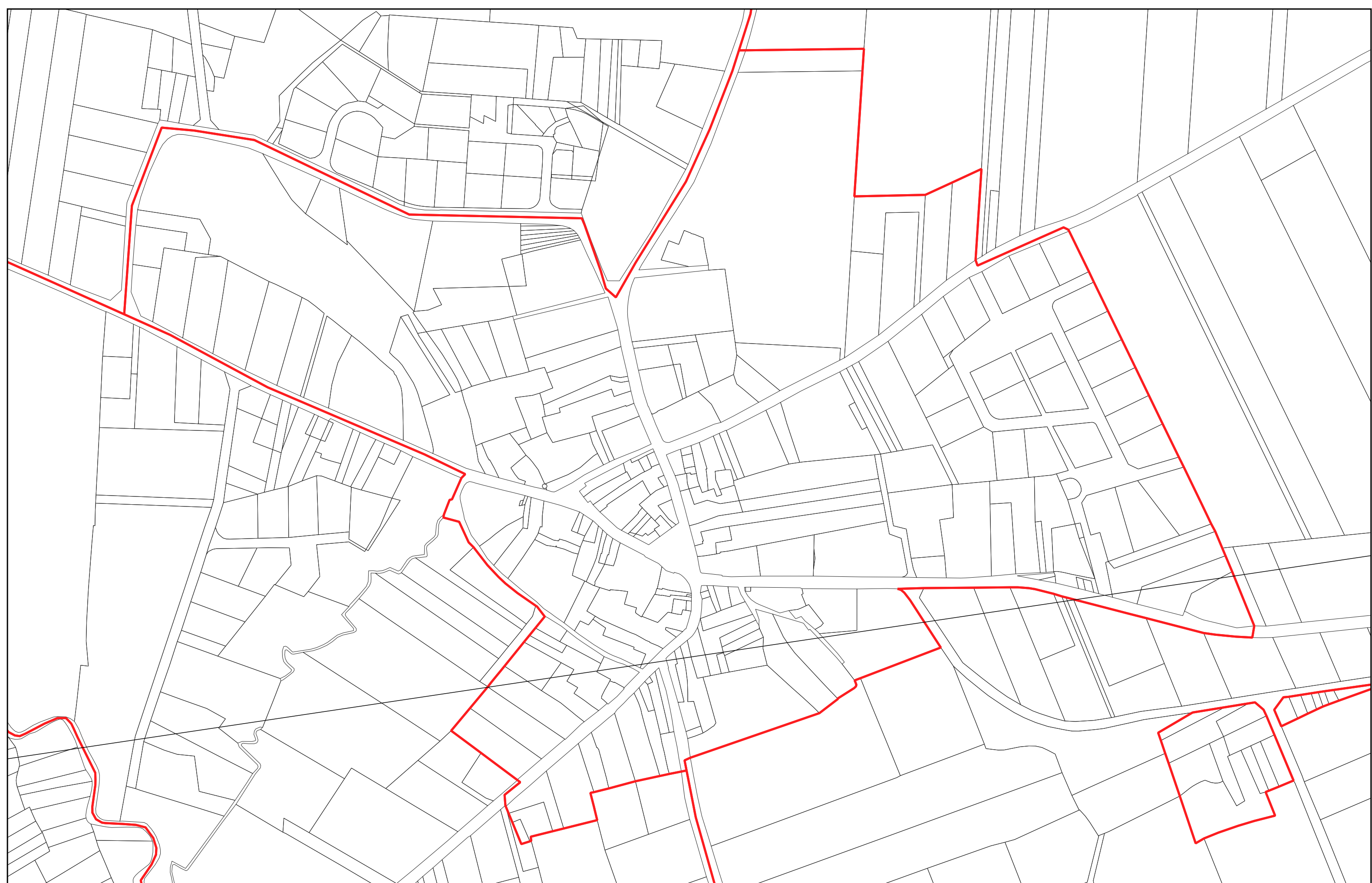


- Limites PERM Taranis
- Limites communales
- ▭ Sections cadastrales
- Parcelles cadastrales

LA GACILLY section **0D**

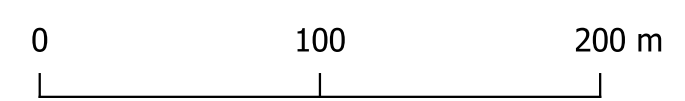
0

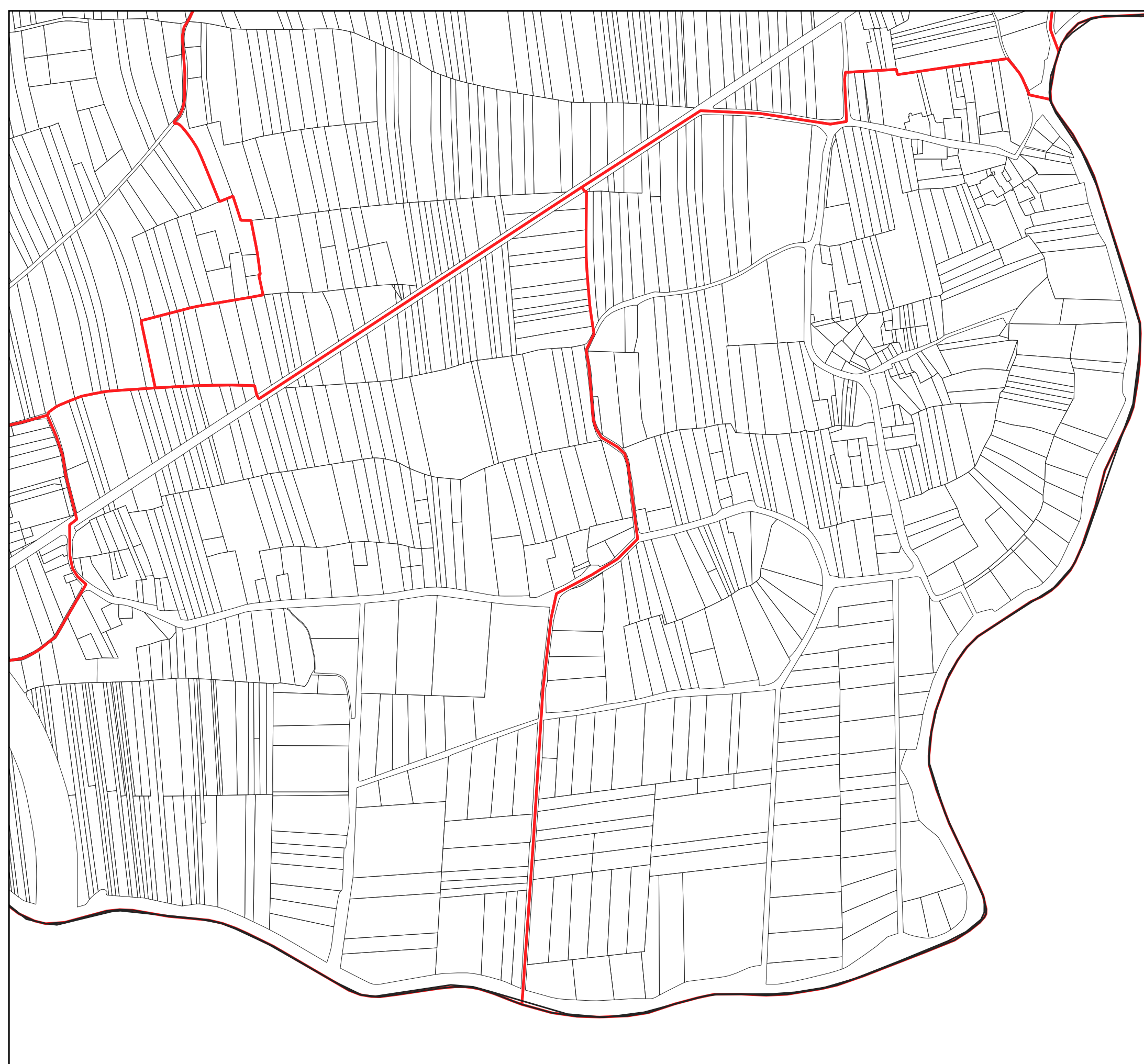




- Limites PERM Taranis
- Limites communales
- Sections cadastrales
- Parcelles cadastrales

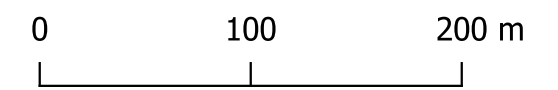
LA GACILLY section **AA**





- Limites PERM Taranis
- Limites communales
- Sections cadastrales
- Parcelles cadastrales

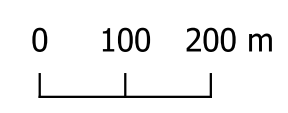
LA GACILLY section **AV**

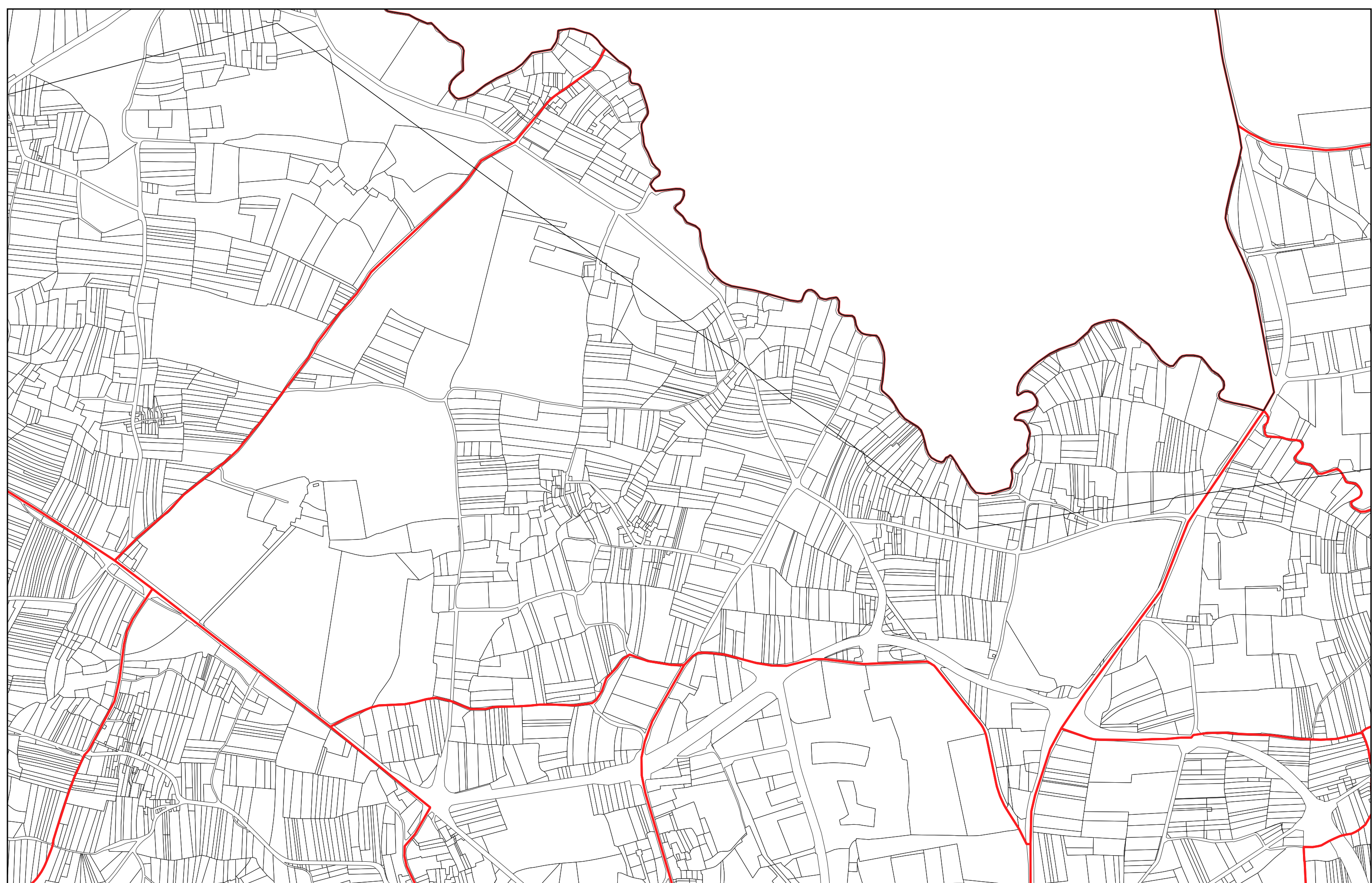




- Limites PERM Taranis
- Limites communales
- ▭ Sections cadastrales
- ▨ Parcelles cadastrales

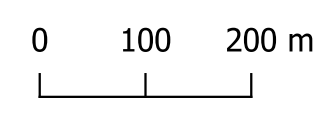
LA GACILLY section **0B**





- Limites PERM Taranis
- Limites communales
- ▭ Sections cadastrales
- Parcelles cadastrales

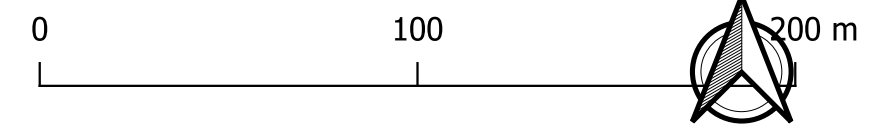
LA GACILLY section **0C**





- Limites PERM Taranis
- Limites communales
- ▭ Sections cadastrales
- Parcelles cadastrales

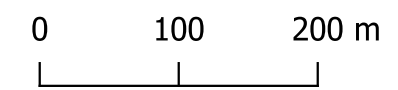
LA GACILLY section **AB**

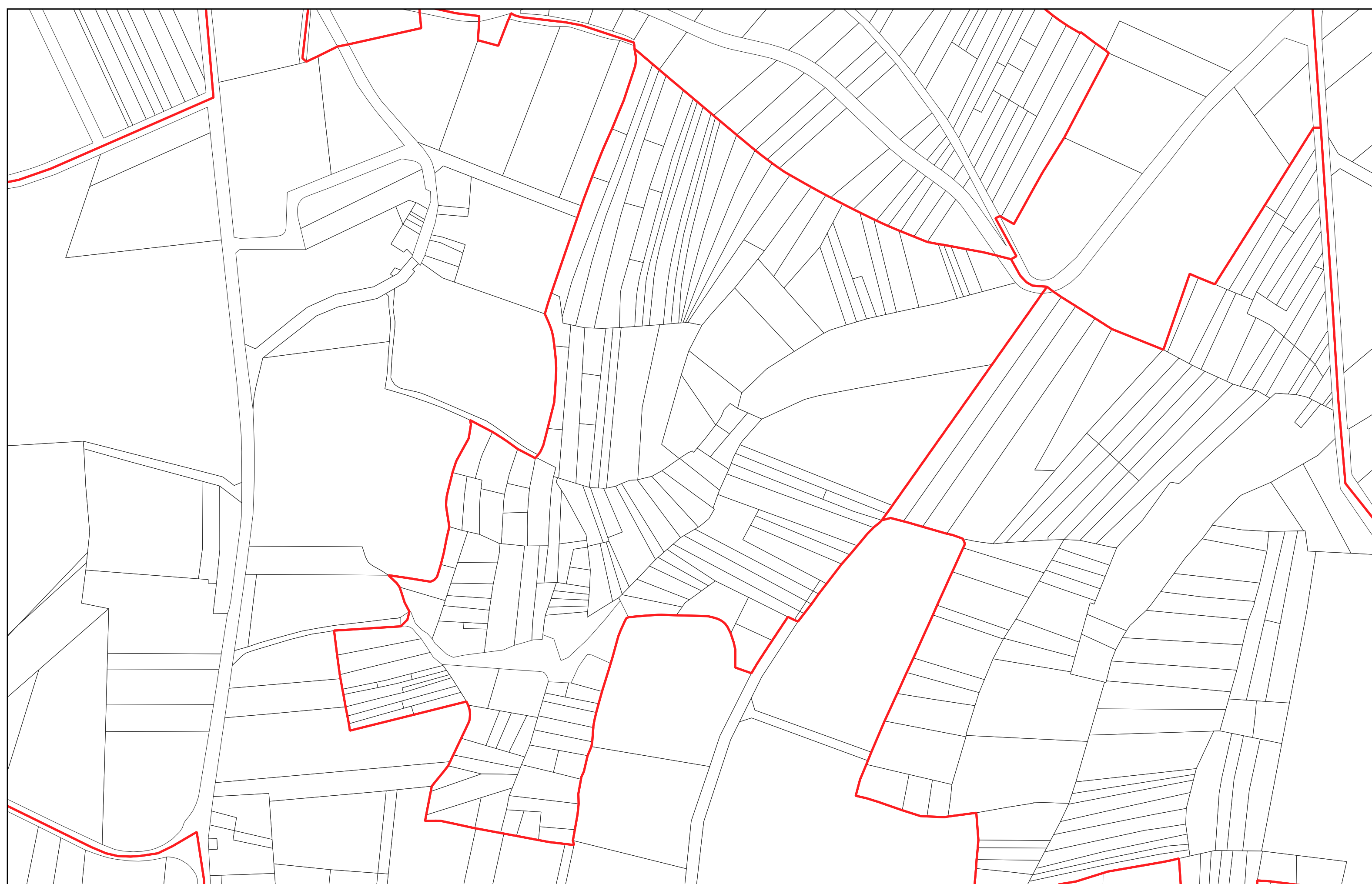




- Limites PERM Taranis
- Limites communales
- ▭ Sections cadastrales
- Parcelles cadastrales


LA GACILLY section **AB**





- Limites PERM Taranis
- Limites communales
- Sections cadastrales
- Parcelles cadastrales


LA GACILLY section **AC**





- Limites PERM Taranis
- Limites communales
- ▭ Sections cadastrales
- Parcelles cadastrales



LA GACILLY section **AC**





- Limites PERM Taranis
- Limites communales
- ▭ Sections cadastrales
- Parcelles cadastrales

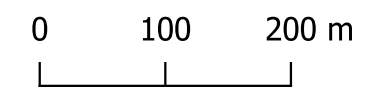
LA GACILLY section **AD**

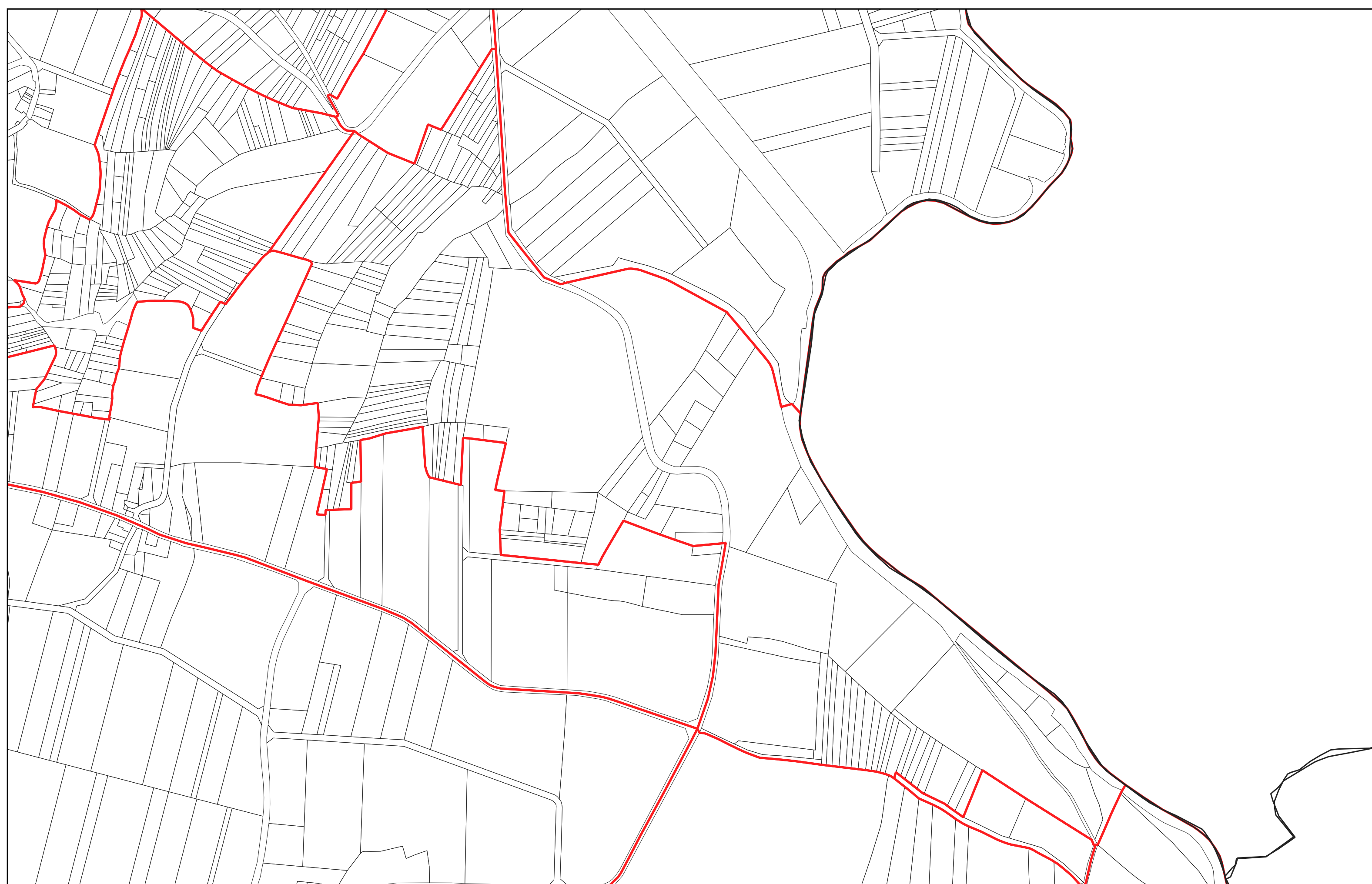




- Limites PERM Taranis
- Limites communales
- ▭ Sections cadastrales
- Parcelles cadastrales

LA GACILLY section **AE**



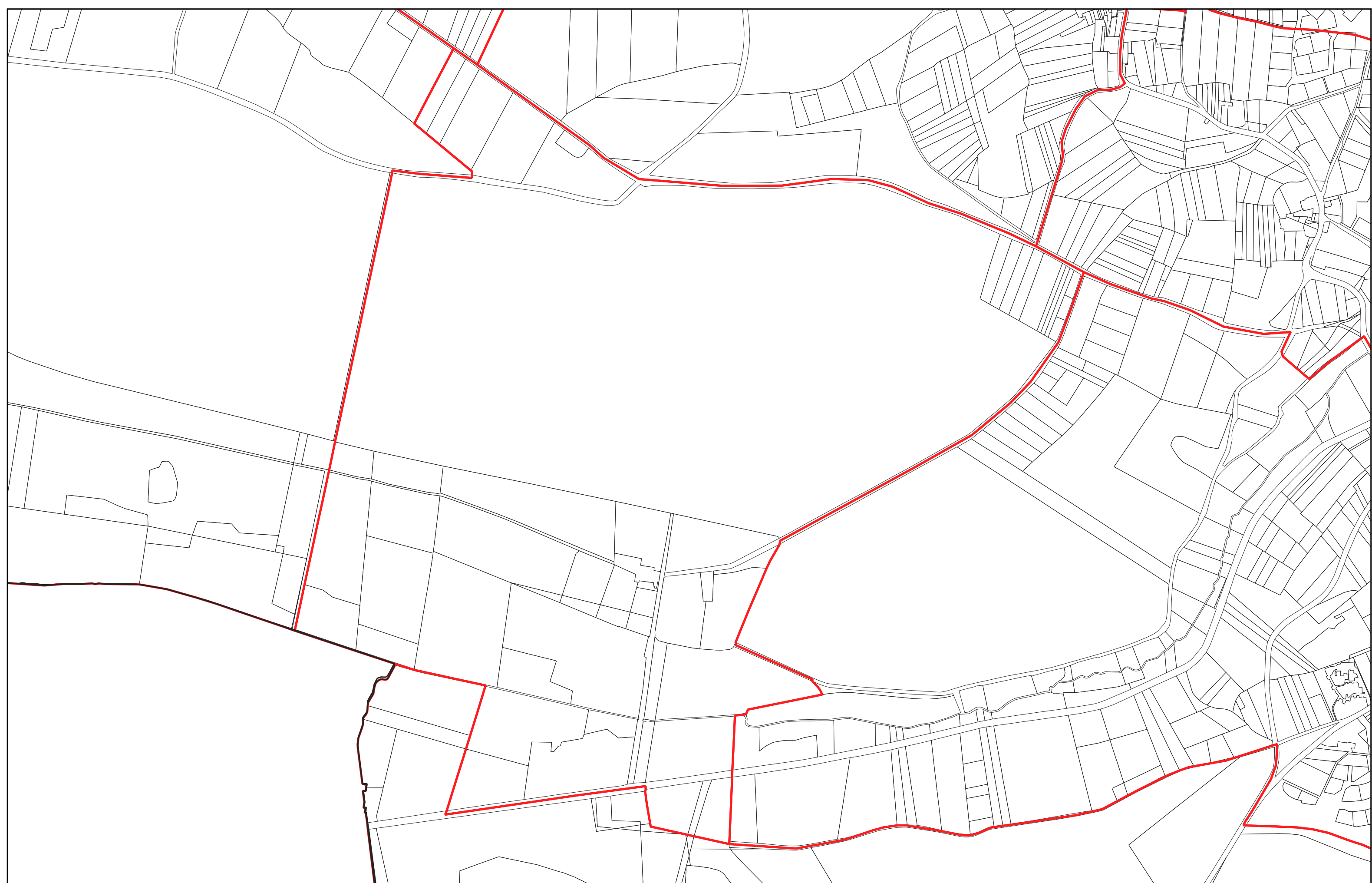


- Limites PERM Taranis
- Limites communales
- ▭ Sections cadastrales
- Parcelles cadastrales

LA GACILLY section **AE**


0 100 200 m

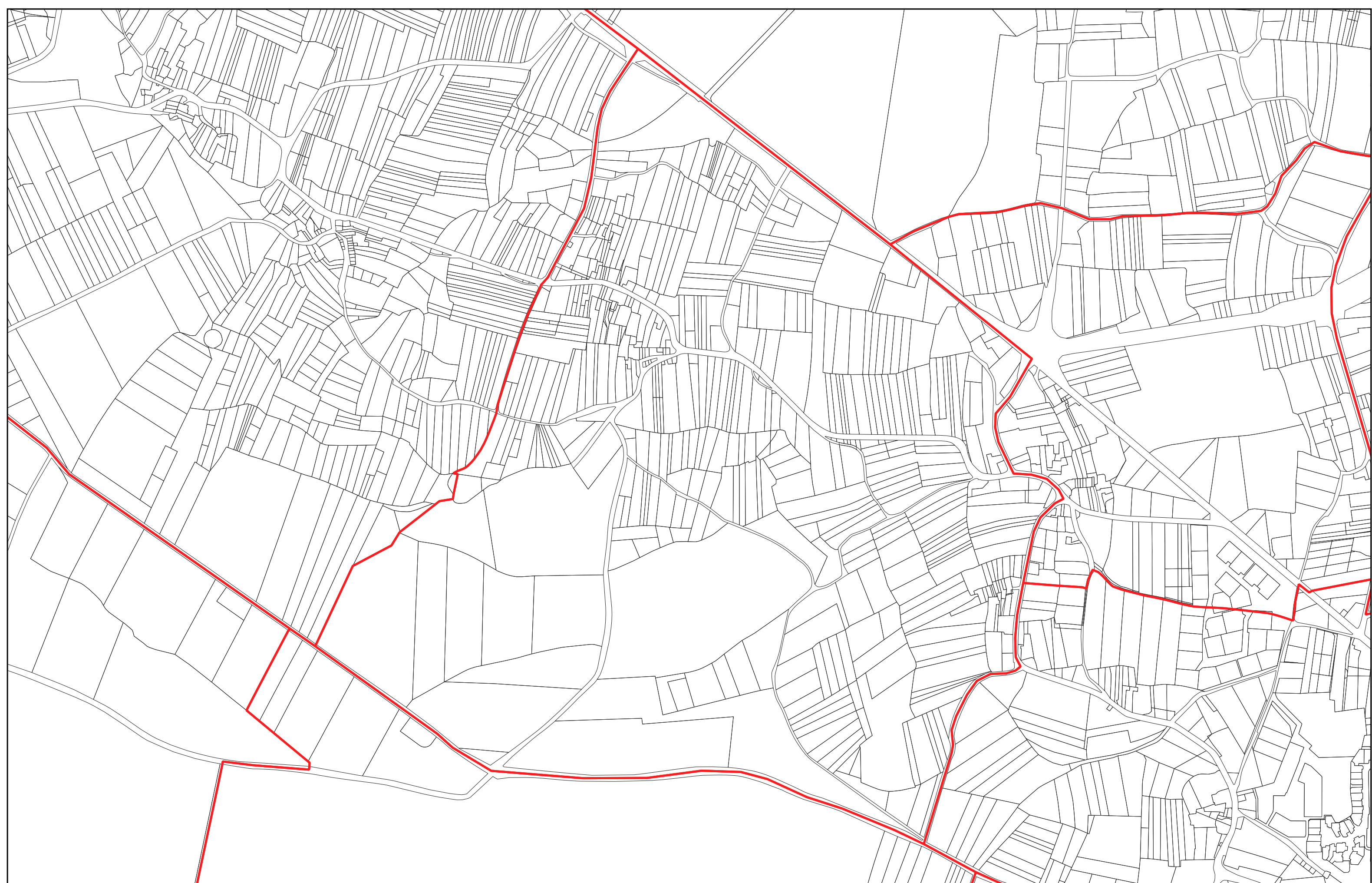




- Limites PERM Taranis
- Limites communales
- Sections cadastrales
- Parcelles cadastrales

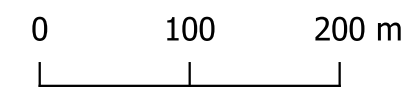
LA GACILLY section **AH**

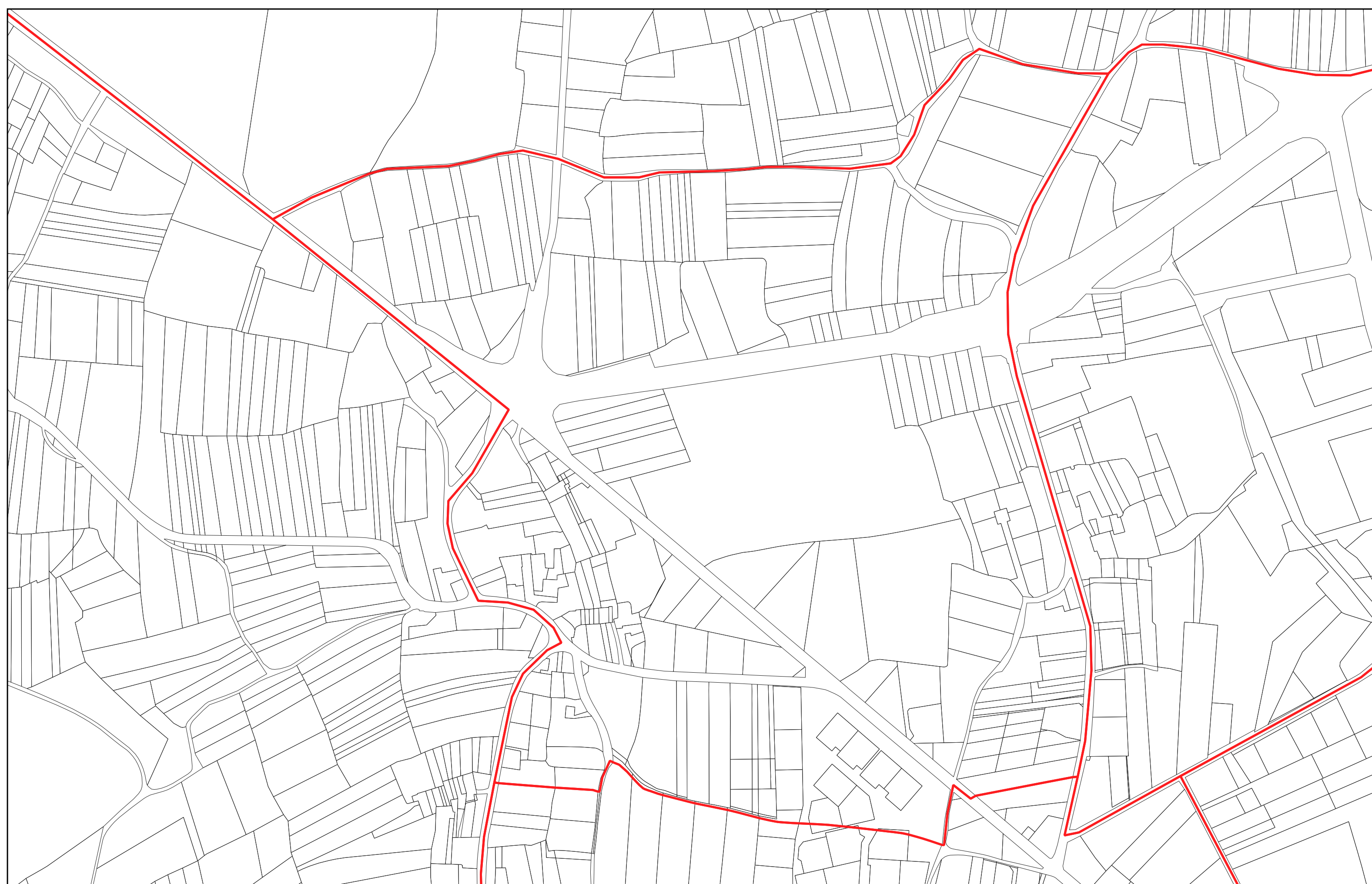




- Limites PERM Taranis
- ▭ Limites communales
- ▭ Sections cadastrales
- ▭ Parcelles cadastrales


LA GACILLY section **AI**

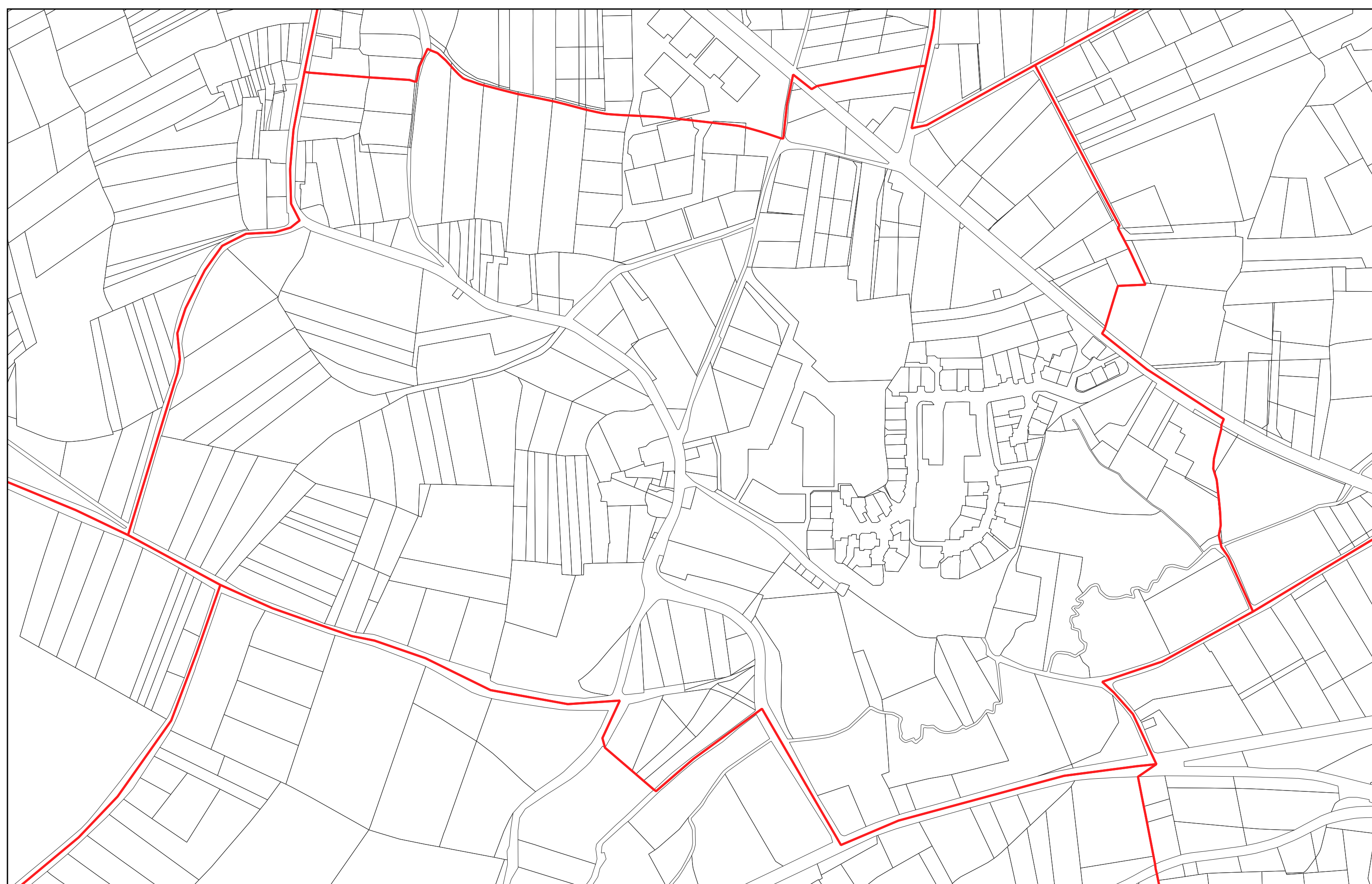




- Limites PERM Taranis
- Limites communales
- ▭ Sections cadastrales
- Parcelles cadastrales


LA GACILLY section **AK**





- Limites PERM Taranis
- Limites communales
- ▭ Sections cadastrales
- Parcelles cadastrales


LA GACILLY section **AL**

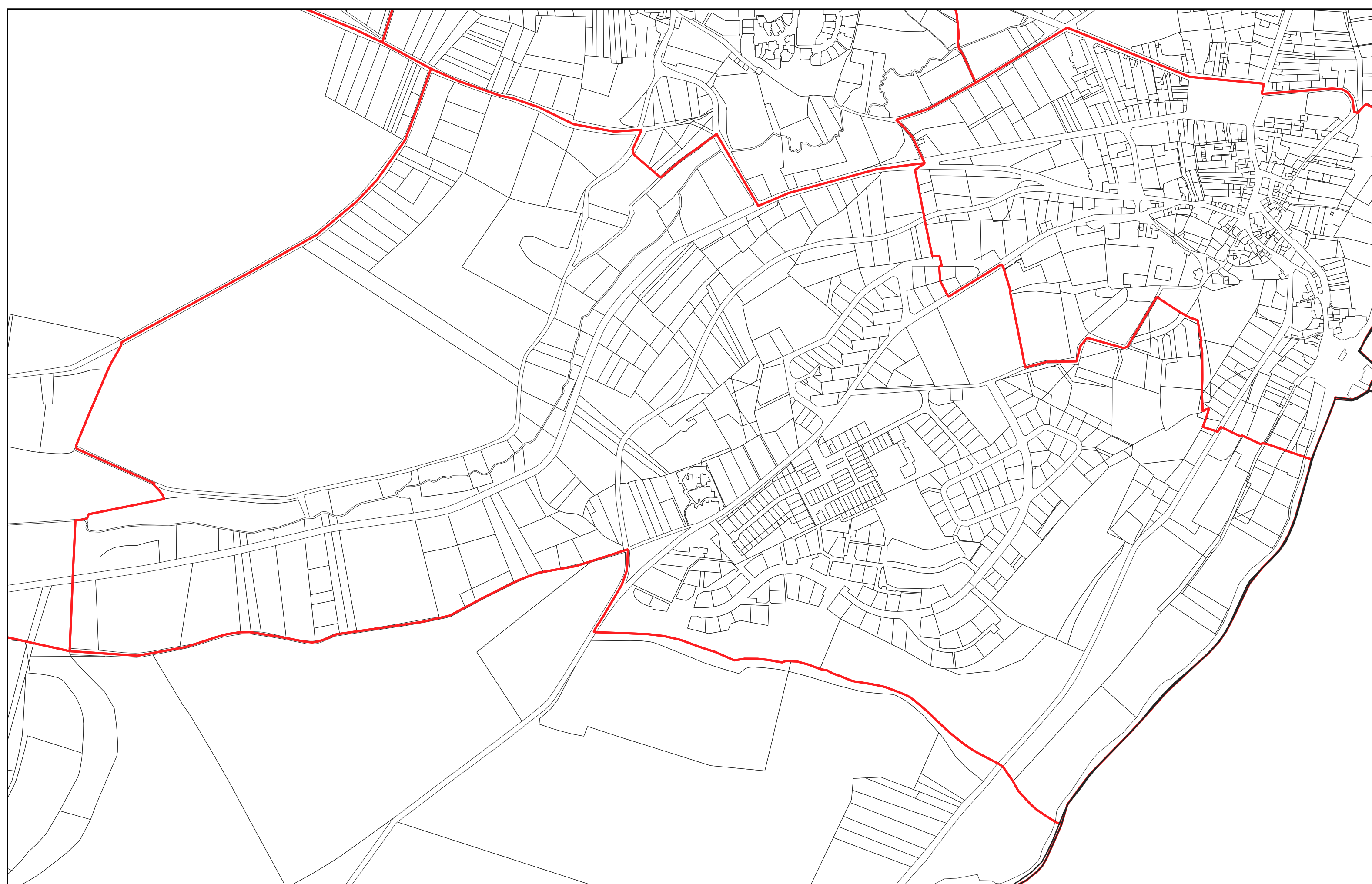




- Limites PERM Taranis
- ▭ Limites communales
- ▭ Sections cadastrales
- ▭ Parcelles cadastrales


LA GACILLY section **AM**





- Limites PERM Taranis
- Limites communales
- ▭ Sections cadastrales
- Parcelles cadastrales

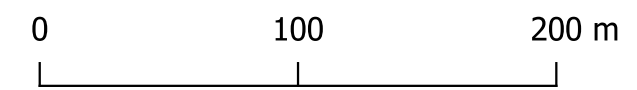
LA GACILLY section **AM**

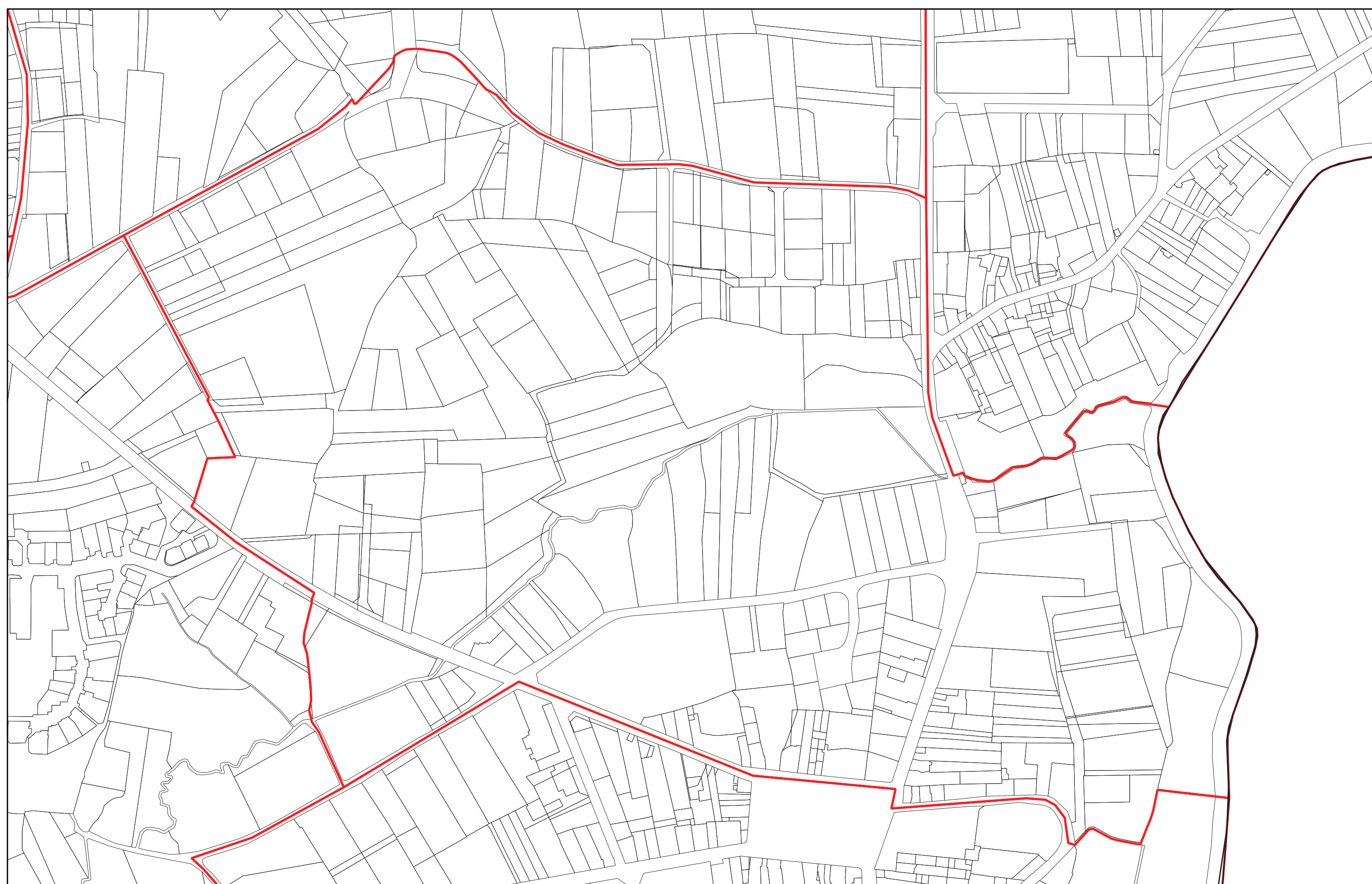




- Limites PERM Taranis
- Limites communales
- ▭ Sections cadastrales
- Parcelles cadastrales


LA GACILLY section **AN**

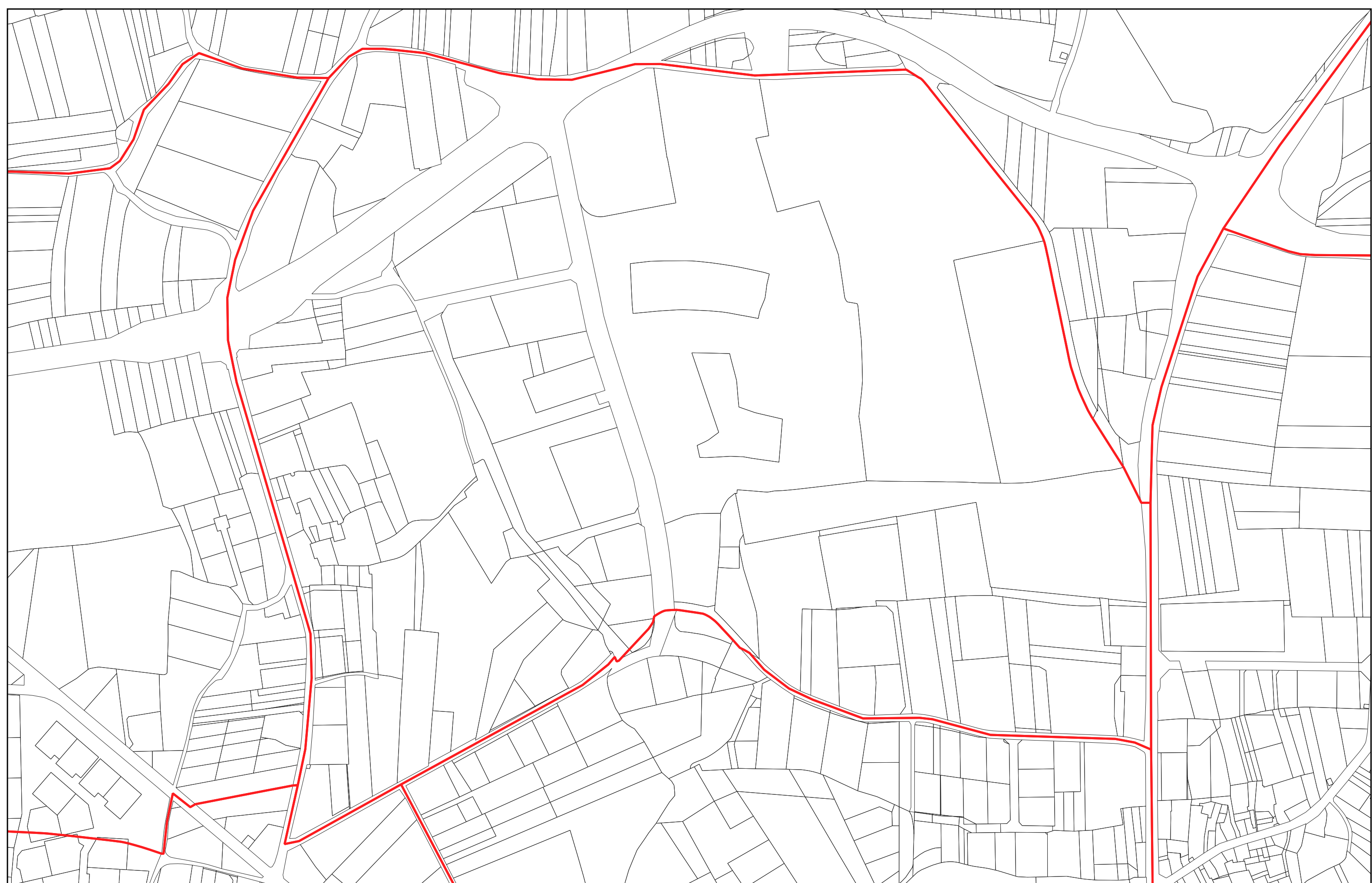




- Limites PERM Taranis
- Limites communales
- Sections cadastrales
- Parcelles cadastrales

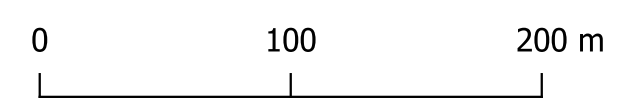
LA GACILLY section **AO**





- Limites PERM Taranis
- Limites communales
- ▭ Sections cadastrales
- Parcelles cadastrales


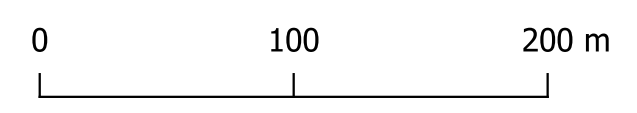
LA GACILLY section **AP**





- Limites PERM Taranis
- Limites communales
- Sections cadastrales
- Parcelles cadastrales

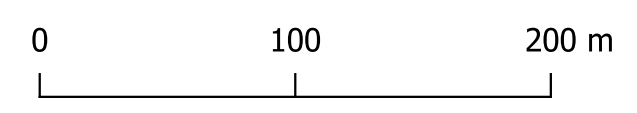
LA GACILLY section **AR**





- Limites PERM Taranis
- Limites communales
- Sections cadastrales
- Parcelles cadastrales

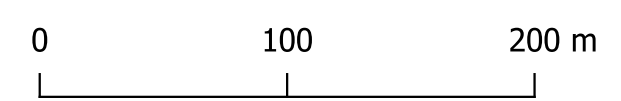
LA GACILLY section **AS**

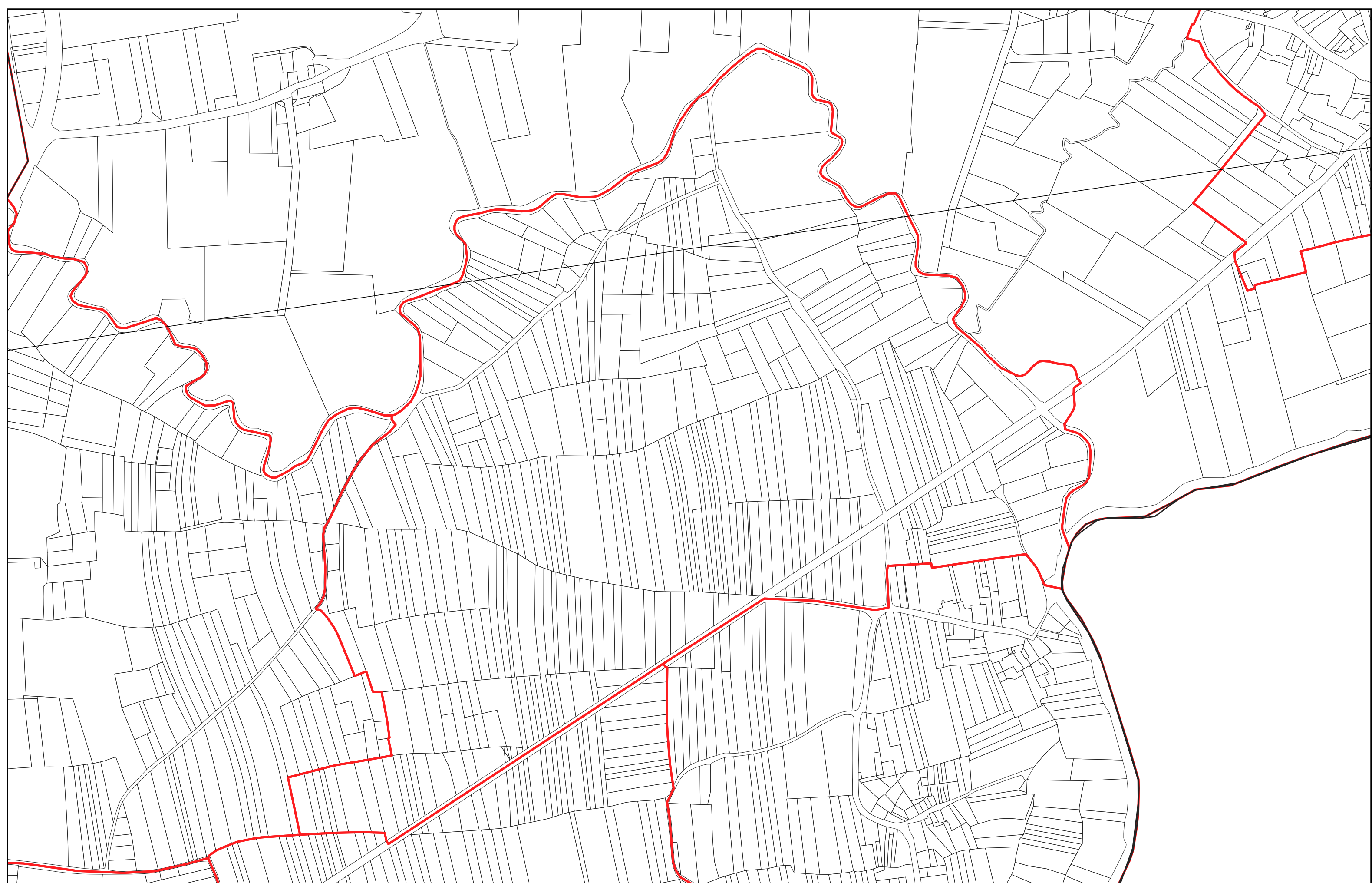




- Limites PERM Taranis
- Limites communales
- ▭ Sections cadastrales
- Parcelles cadastrales

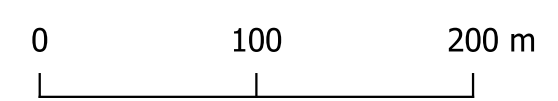
LA GACILLY section **AT**

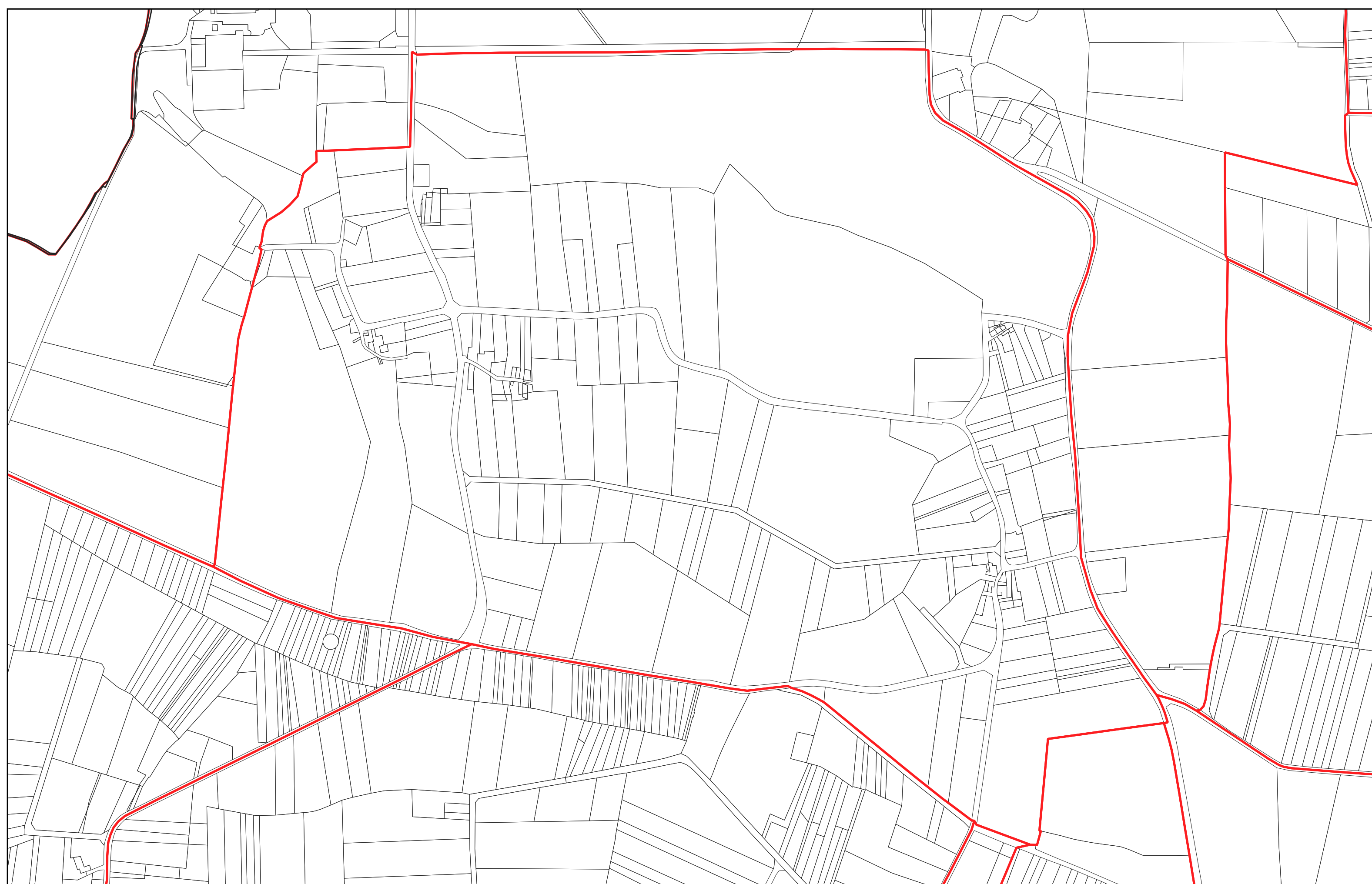




- Limites PERM Taranis
- Limites communales
- Sections cadastrales
- Parcelles cadastrales


LA GACILLY section **AW**

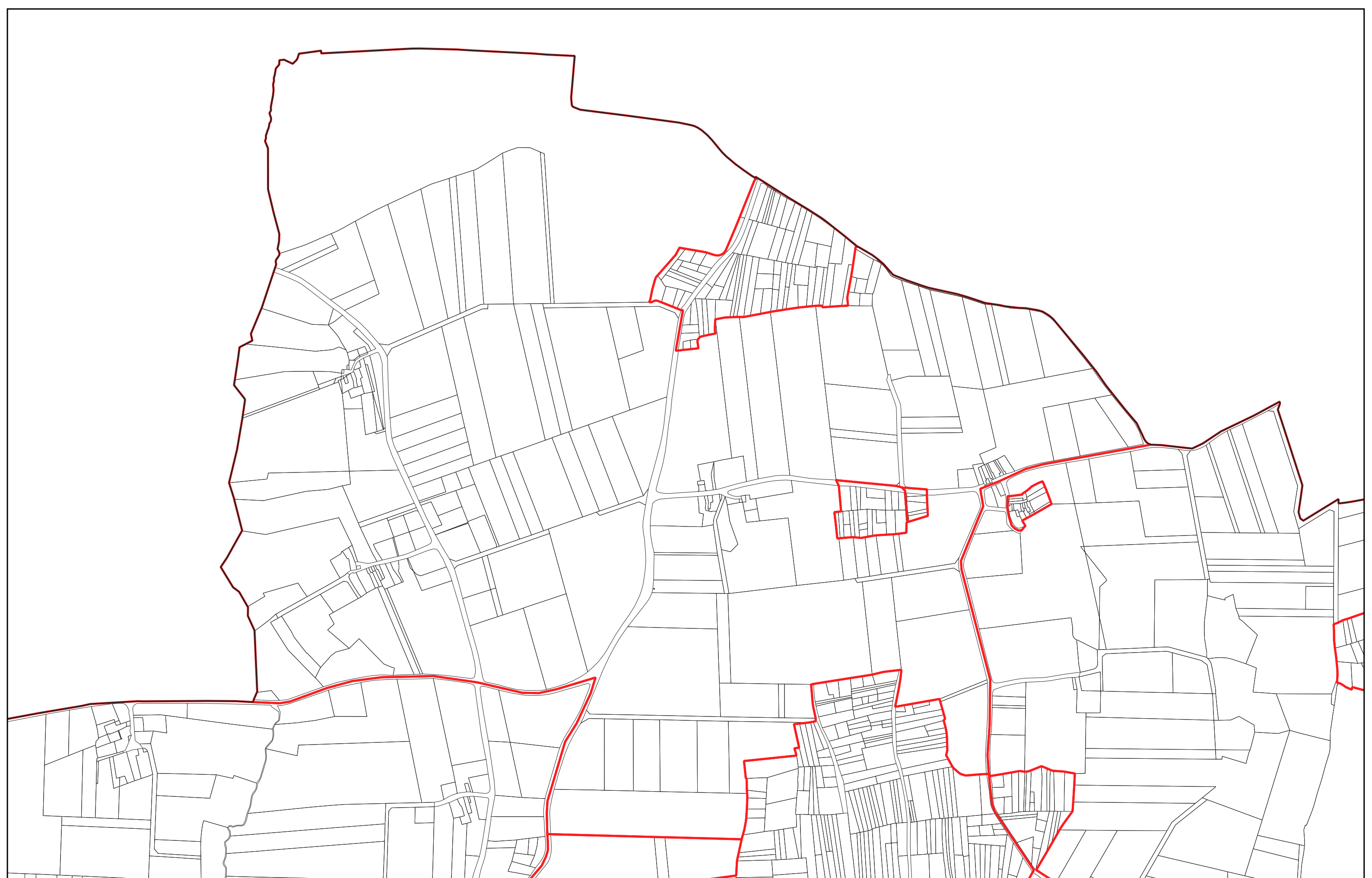




- Limites PERM Taranis
- ▭ Limites communales
- ▭ Sections cadastrales
- ▭ Parcelles cadastrales


LA GACILLY section **ZA**

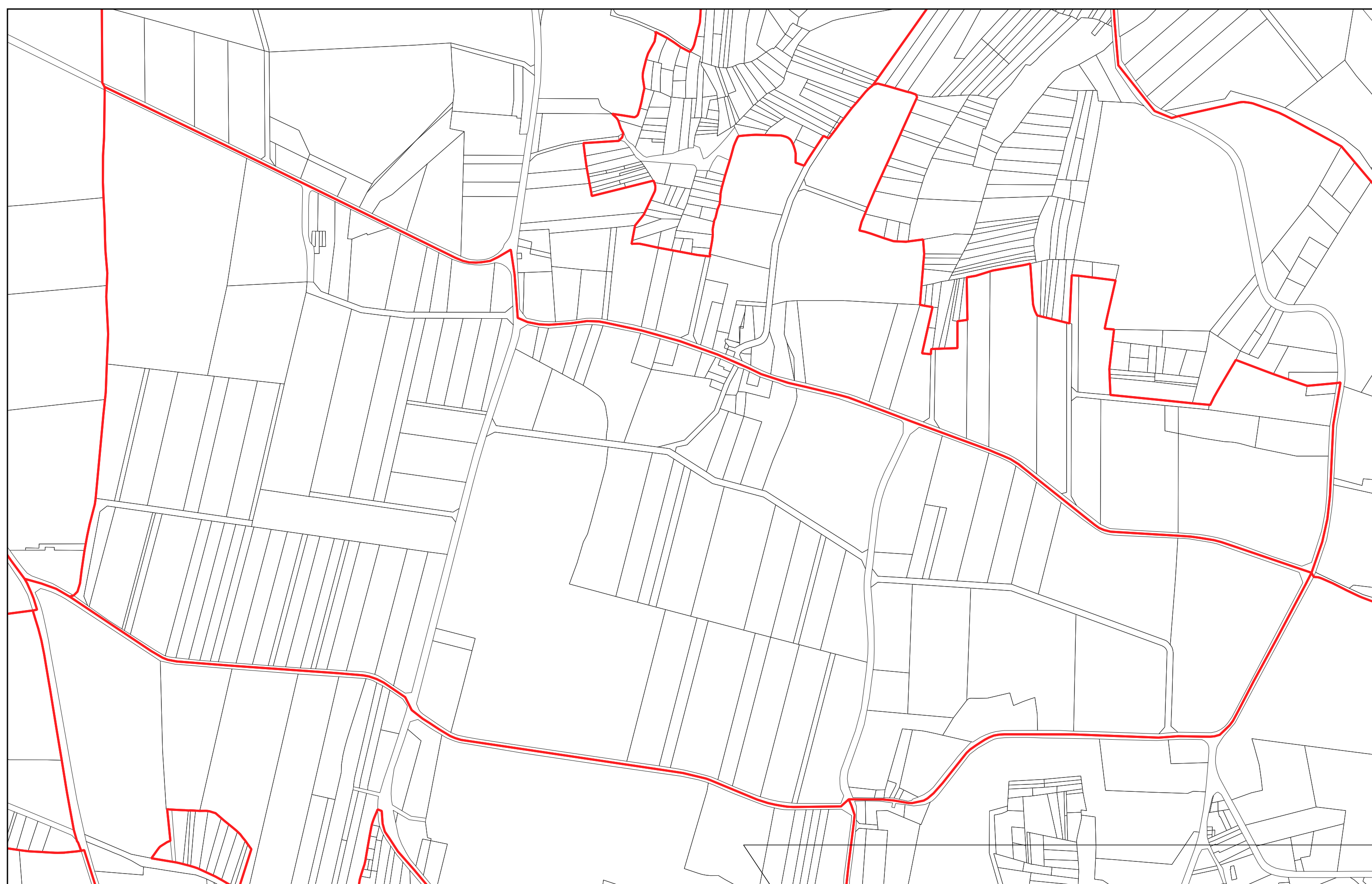




- Limites PERM Taranis
- Limites communales
- Sections cadastrales
- Parcelles cadastrales


LA GACILLY section **ZA**

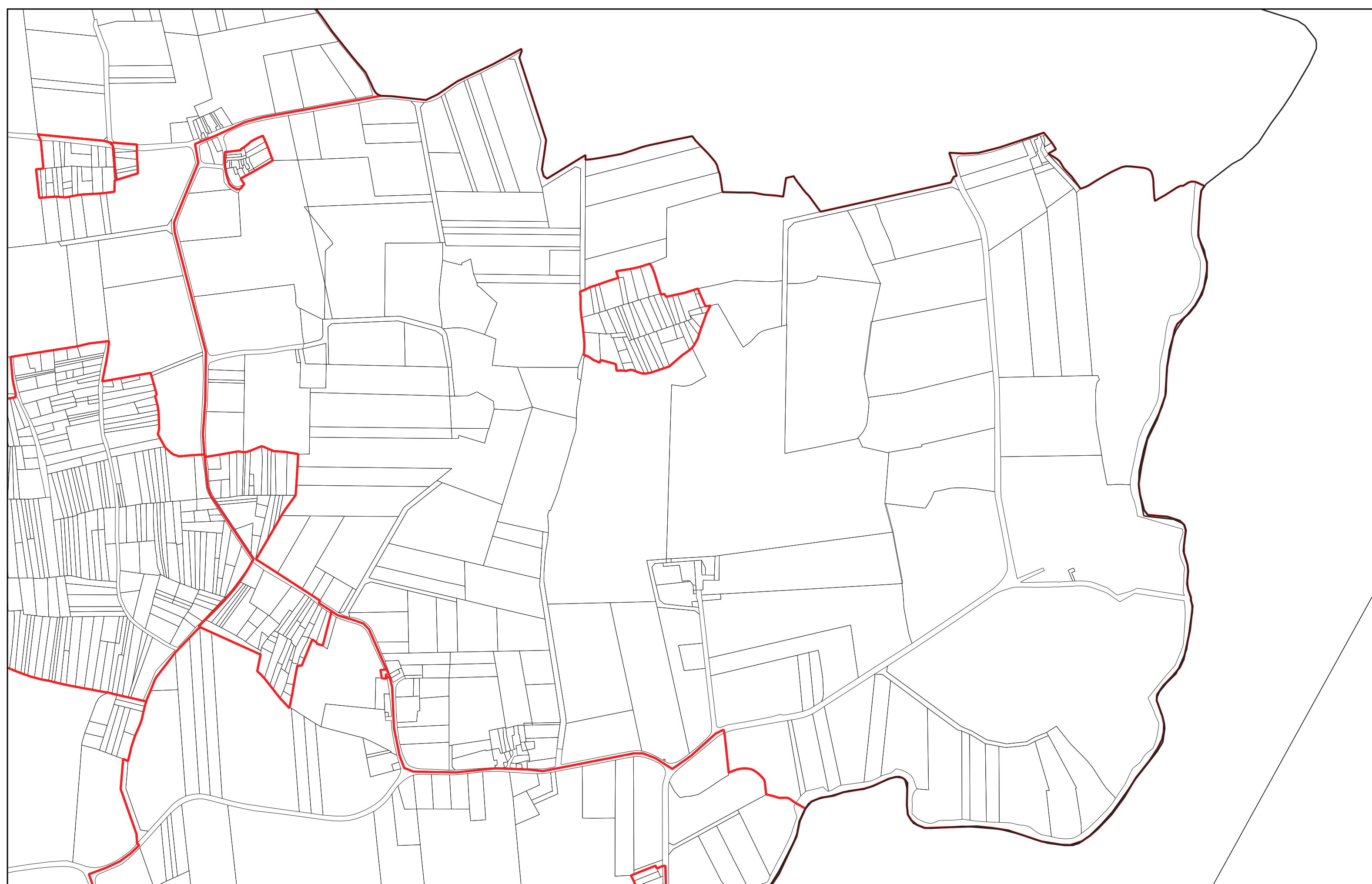




- Limites PERM Taranis
- Limites communales
- ▭ Sections cadastrales
- Parcelles cadastrales

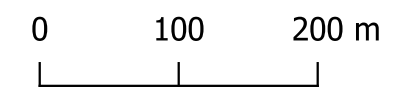
LA GACILLY section **ZB**

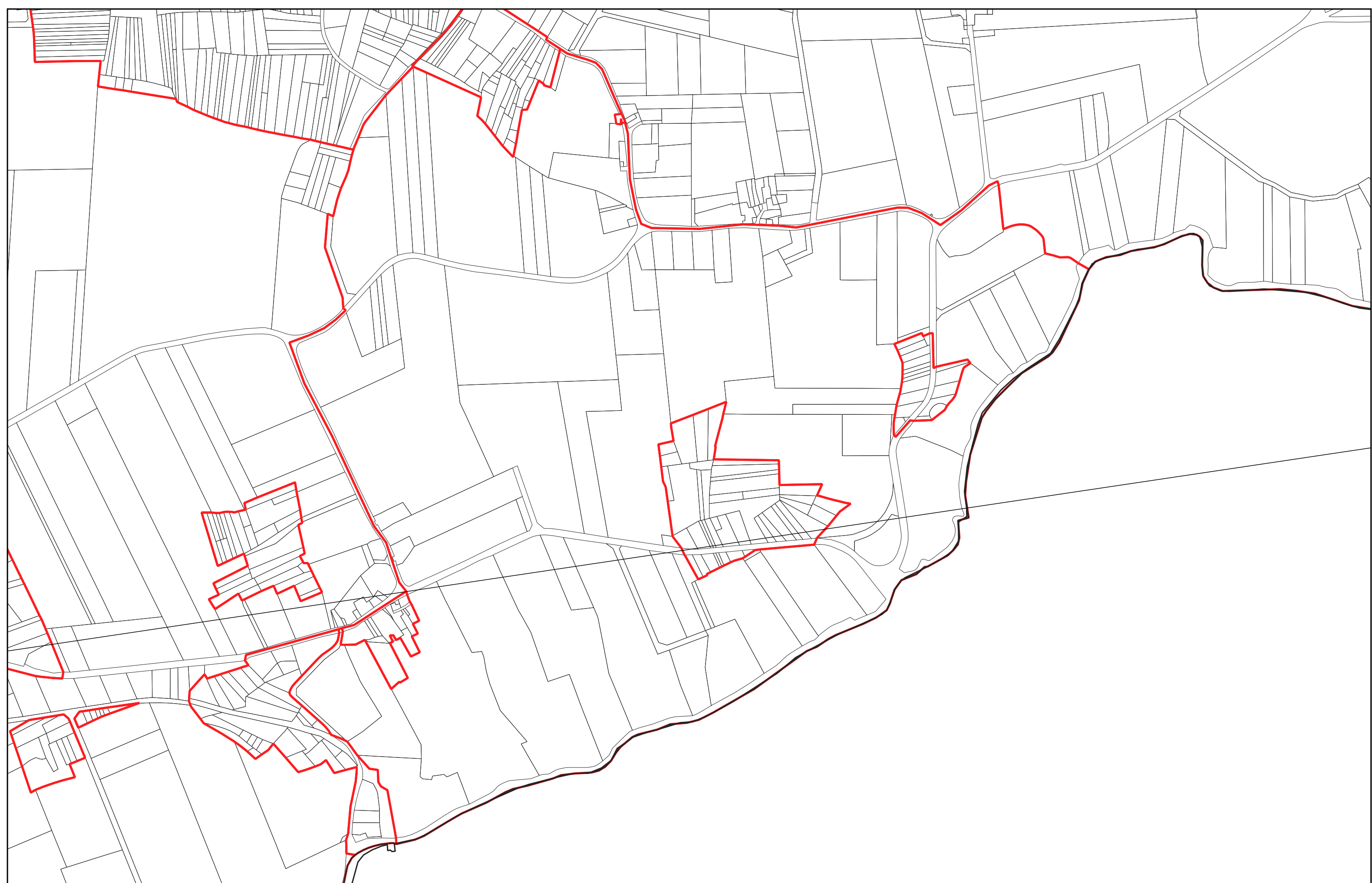




- Limites PERM Taranis
- Limites communales
- ▭ Sections cadastrales
- Parcelles cadastrales


LA GACILLY section **ZB**

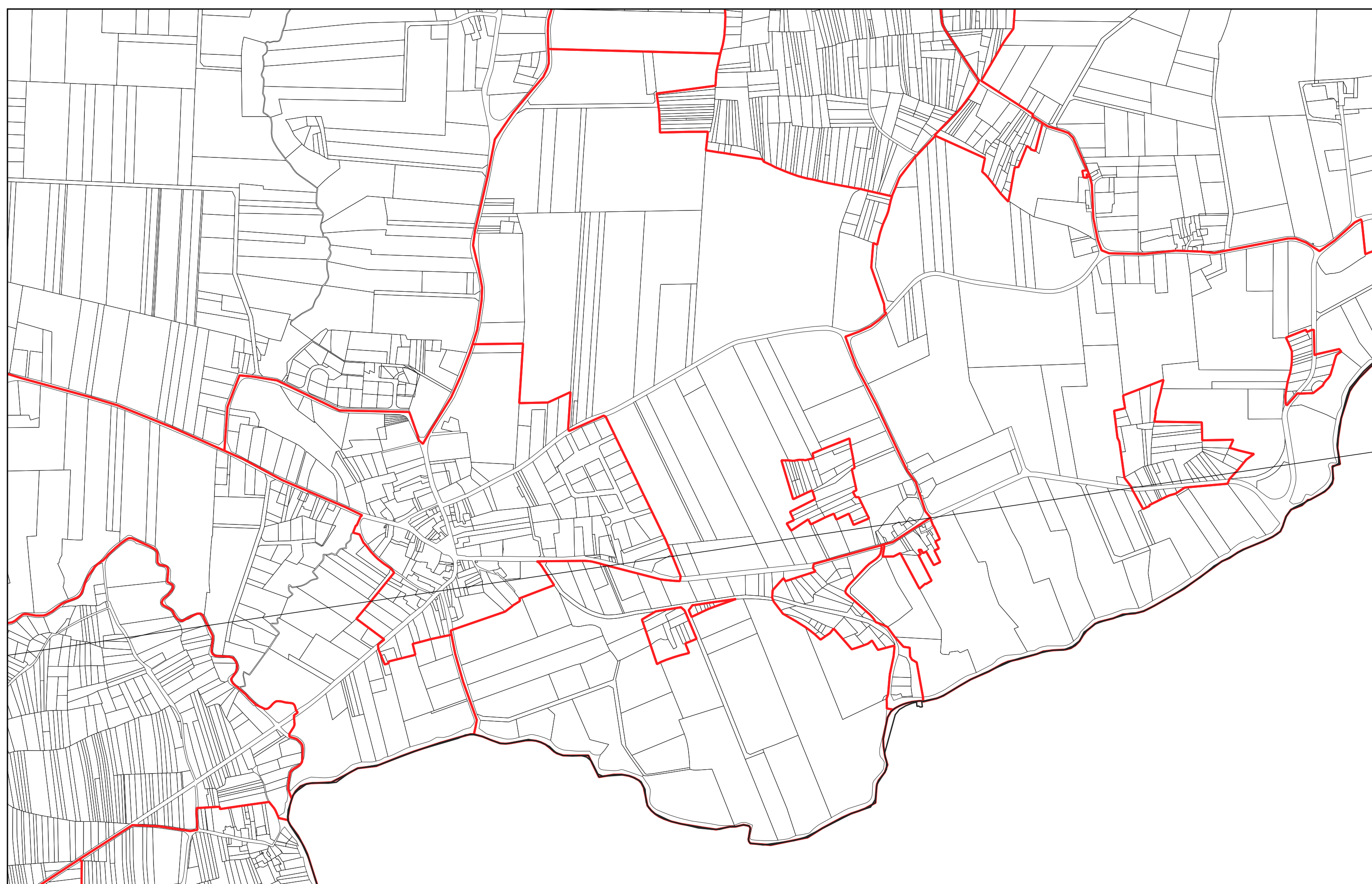




- Limites PERM Taranis
- ▭ Limites communales
- ▭ Sections cadastrales
- ▭ Parcelles cadastrales

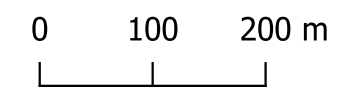
LA GACILLY section **ZC**

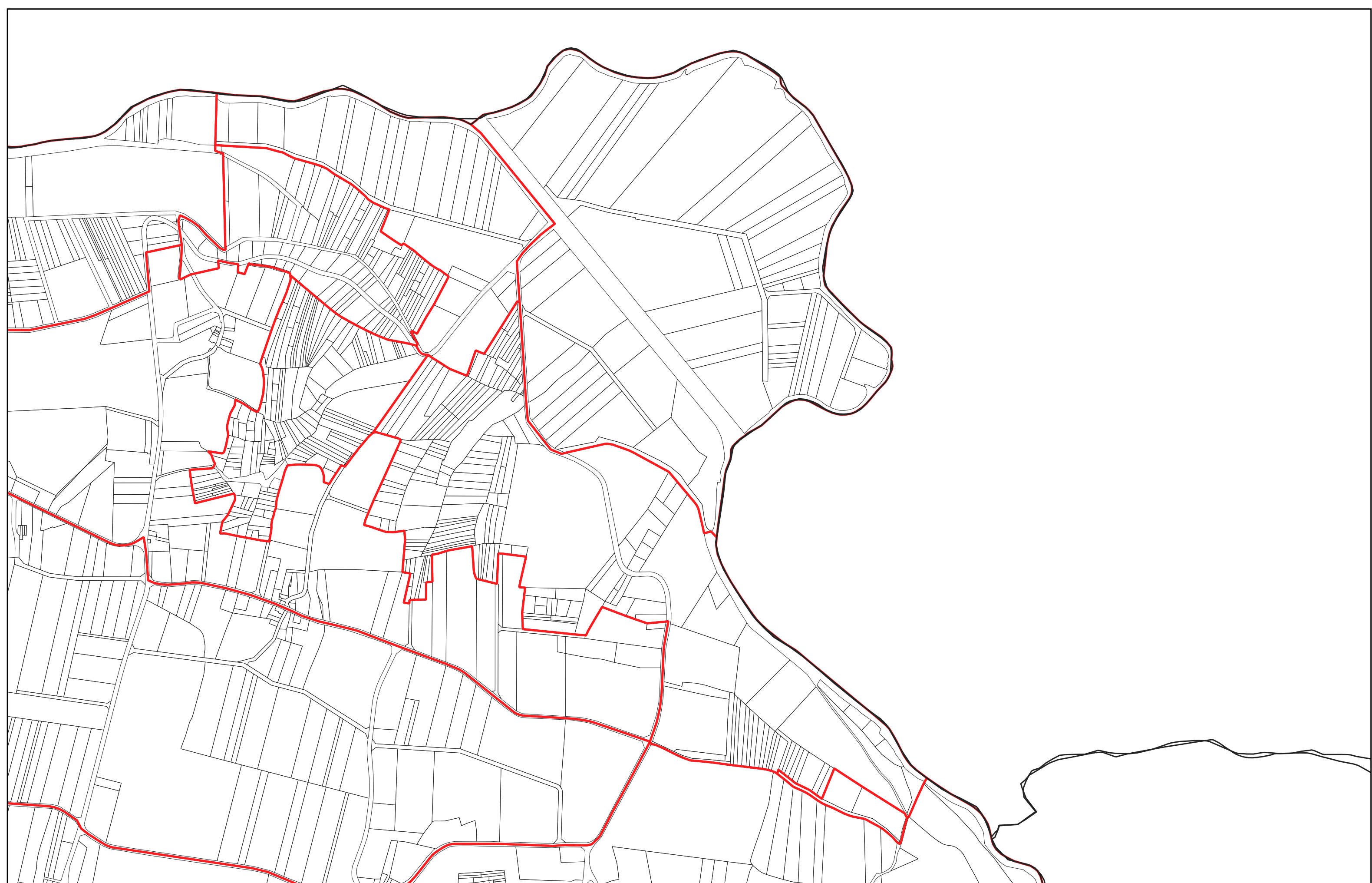




- Limites PERM Taranis
- Limites communales
- Sections cadastrales
- Parcelles cadastrales

LA GACILLY section ZD



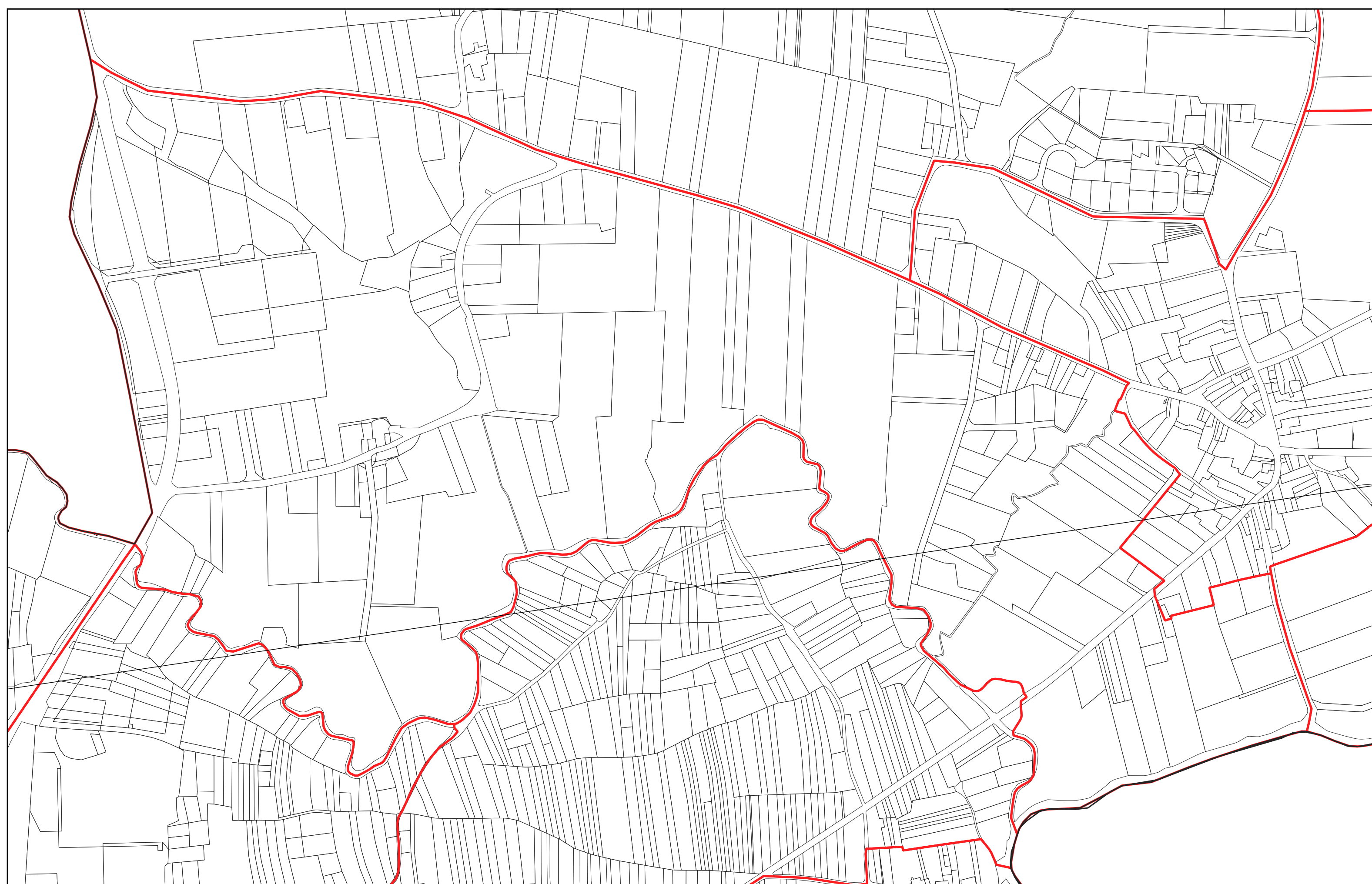


- Limites PERM Taranis
- Limites communales
- Sections cadastrales
- Parcelles cadastrales

LA GACILLY section ZD

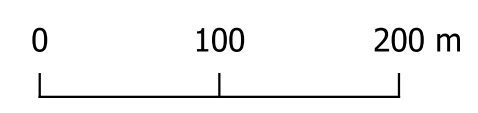
0 100 200 m





- Limites PERM Taranis
- Limites communales
- ▭ Sections cadastrales
- Parcelles cadastrales


LA GACILLY section **ZE**





- Limites PERM Taranis
- Limites communales
- ▭ Sections cadastrales
- Parcelles cadastrales

LA GACILLY section **ZE**



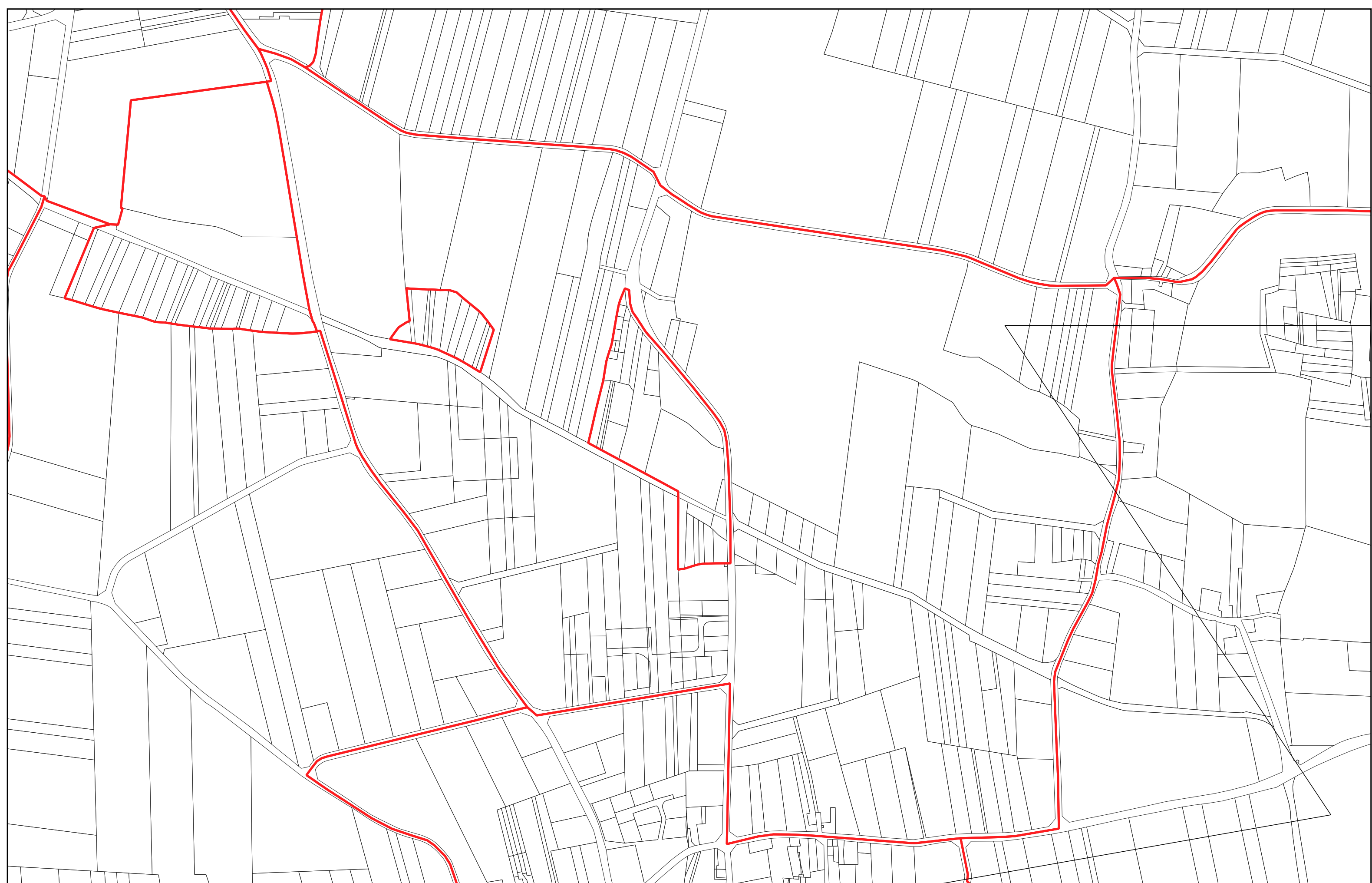


- Limites PERM Taranis
- Limites communales
- ▭ Sections cadastrales
- Parcelles cadastrales

LA GACILLY section **ZH**

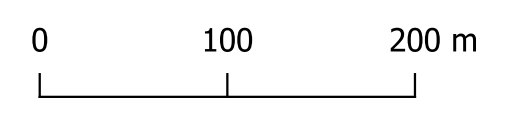
0 100 200 m





- Limites PERM Taranis
- Limites communales
- ▭ Sections cadastrales
- Parcelles cadastrales

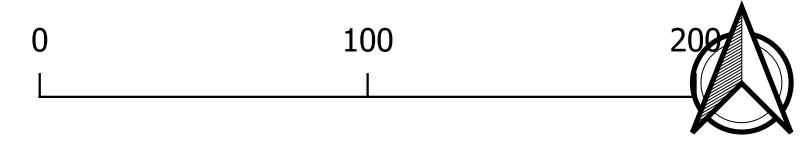
LA GACILLY section **ZH**





- Limites PERM Taranis
- Limites communales
- Sections cadastrales
- Parcelles cadastrales


LA GACILLY section **ZI**

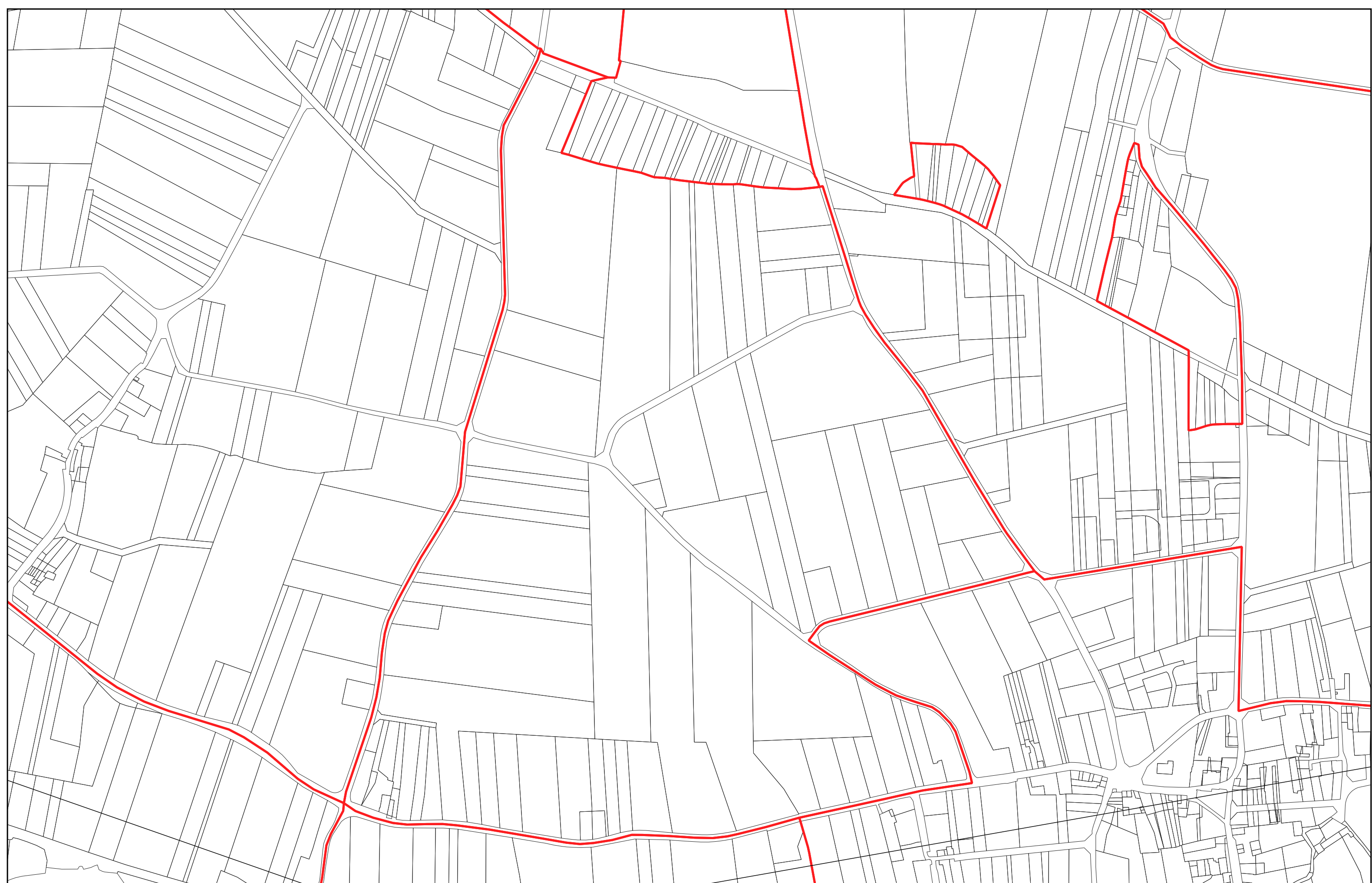




- Limites PERM Taranis
- Limites communales
- Sections cadastrales
- Parcelles cadastrales

LA GACILLY section **ZK**



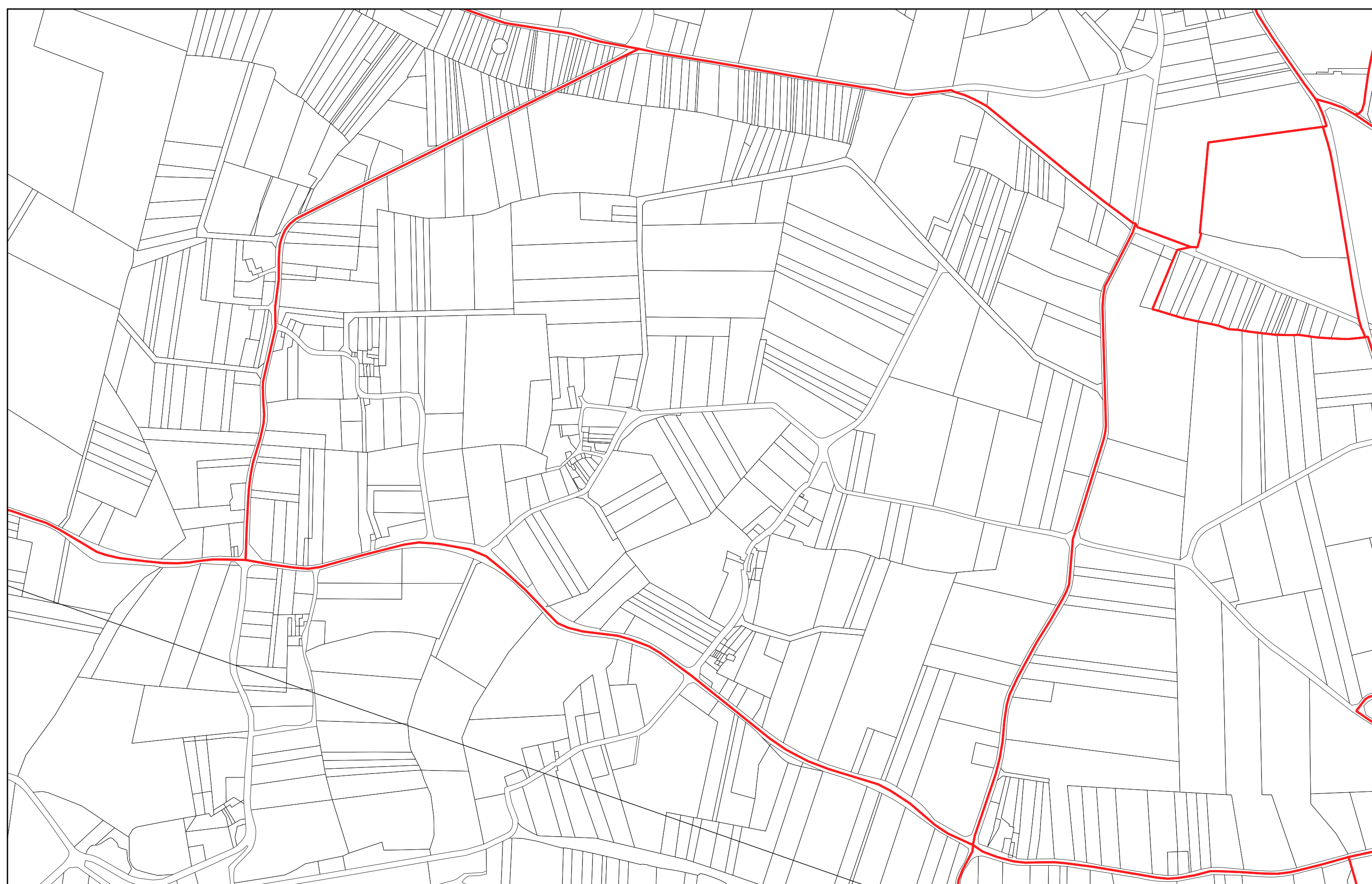


- Limites PERM Taranis
- Limites communales
- Sections cadastrales
- Parcelles cadastrales

LA GACILLY section **ZL**

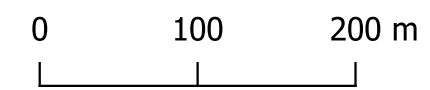
0 100 200 m

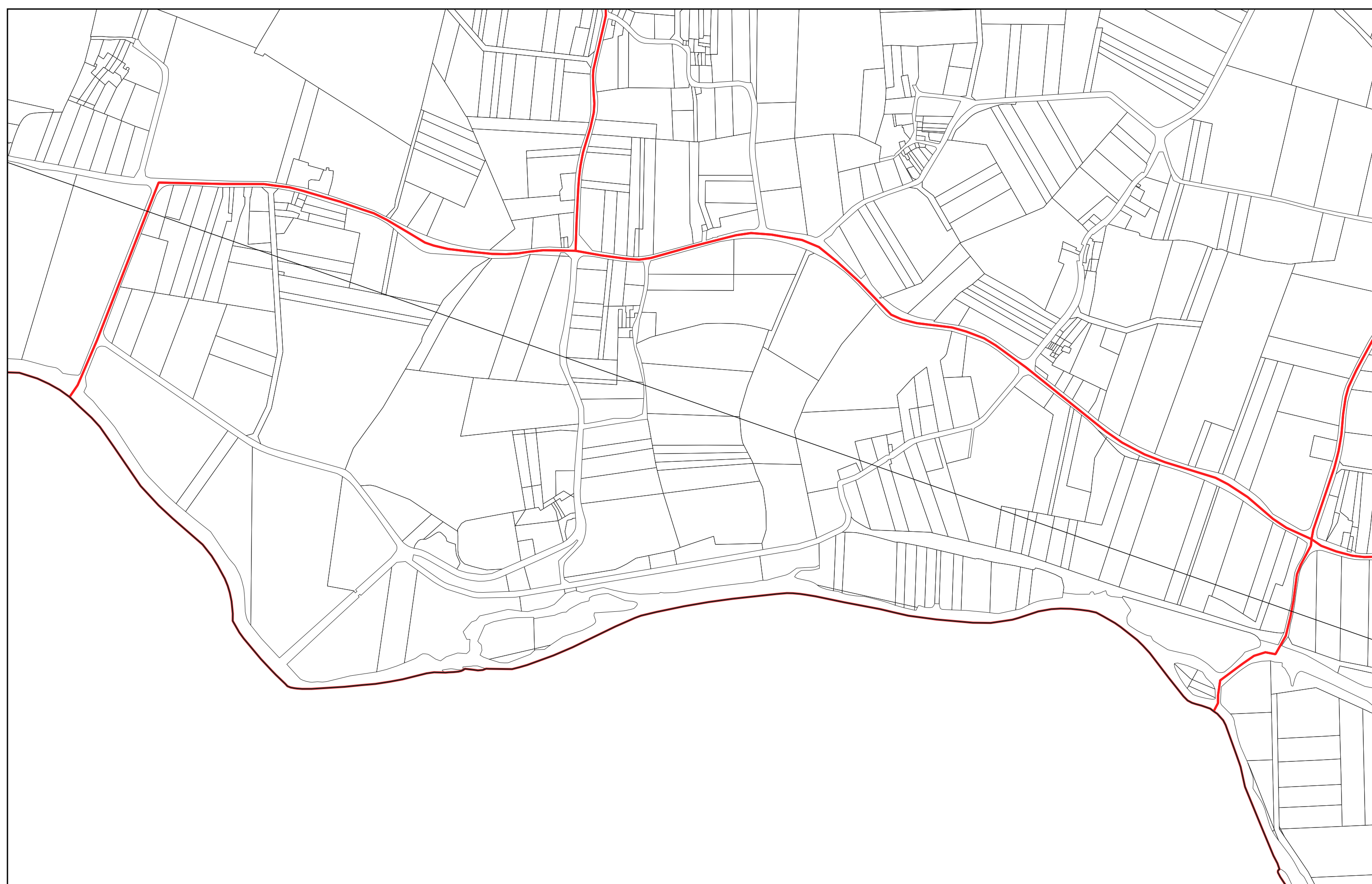




- Limites PERM Taranis
- ▭ Limites communales
- ▭ Sections cadastrales
- ▭ Parcelles cadastrales

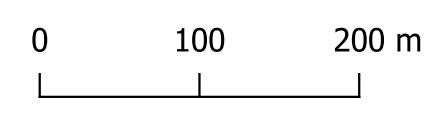
LA GACILLY section **ZM**

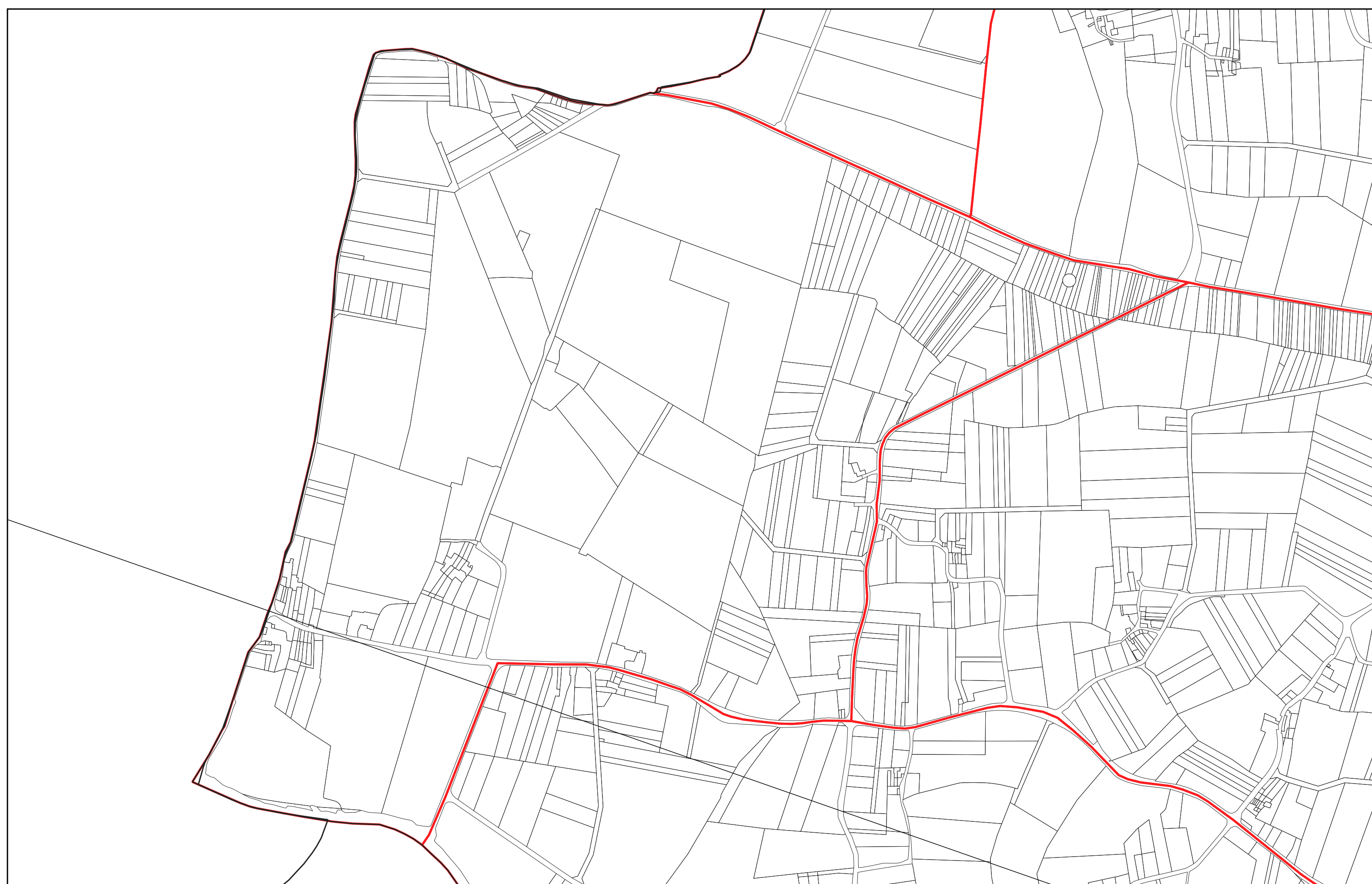




- Limites PERM Taranis
- Limites communales
- ▭ Sections cadastrales
- Parcelles cadastrales

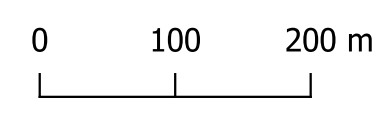
LA GACILLY section **ZN**

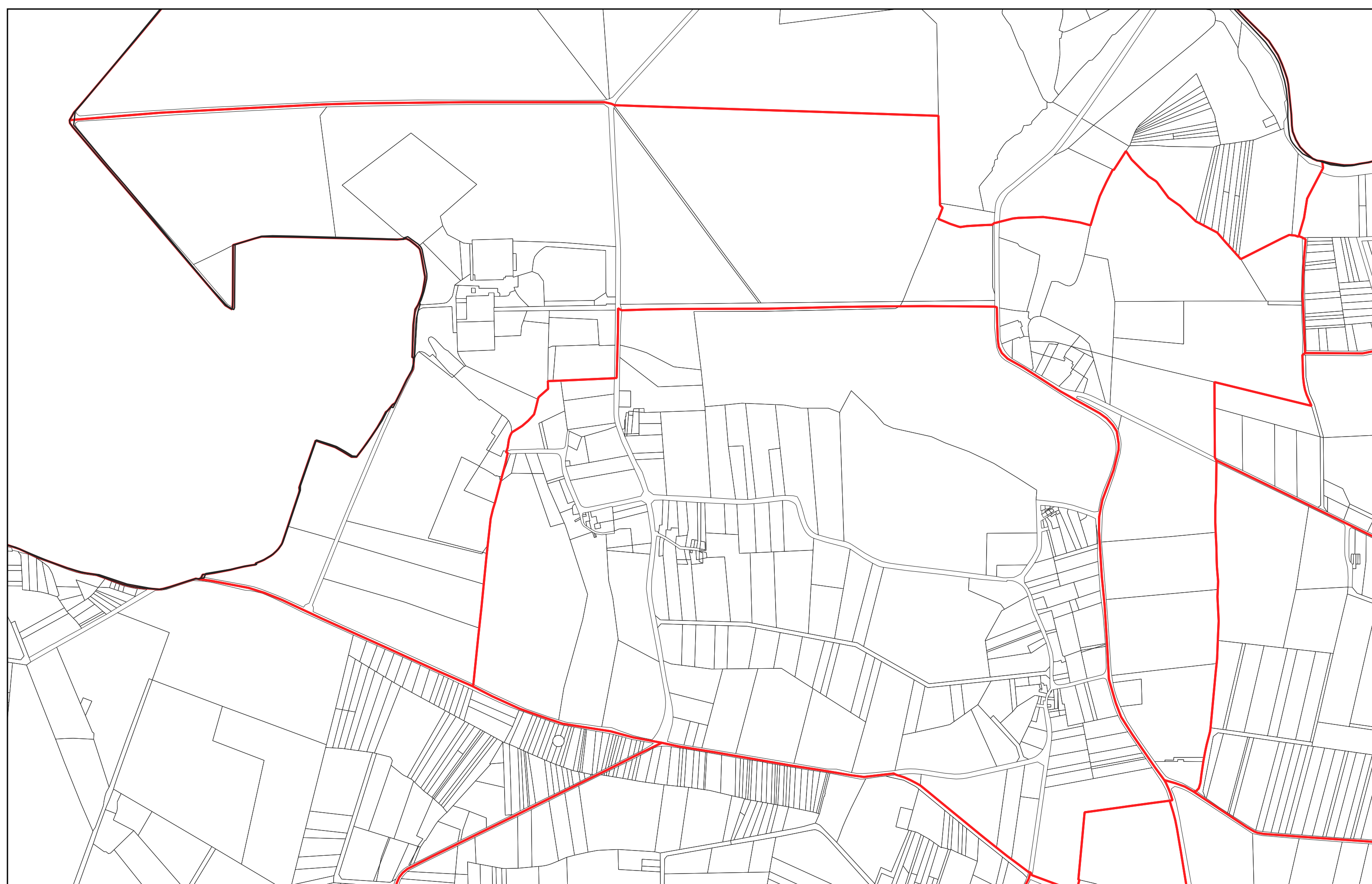




- Limites PERM Taranis
- Limites communales
- ▭ Sections cadastrales
- Parcelles cadastrales

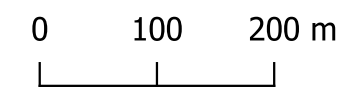
LA GACILLY section **ZO**

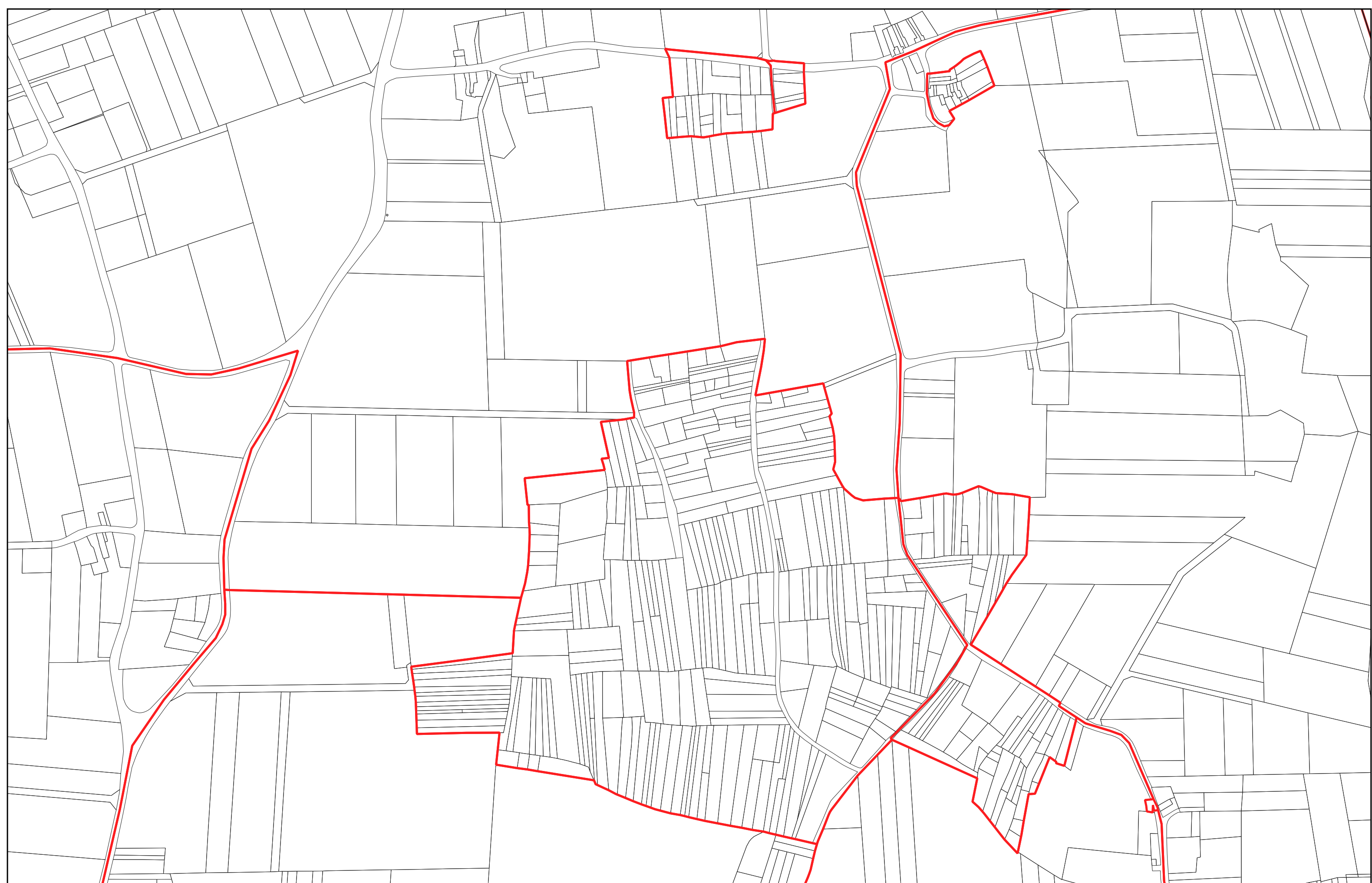




- Limites PERM Taranis
- Limites communales
- ▭ Sections cadastrales
- ▭ Parcelles cadastrales

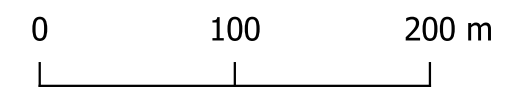
LA GACILLY section **0A**





- Limites PERM Taranis
- Limites communales
- ▭ Sections cadastrales
- Parcelles cadastrales


LA GACILLY section **0C**





- Limites PERM Taranis
- Limites communales
- ▭ Sections cadastrales
- Parcelles cadastrales

LA GACILLY section **0E**





- Limites PERM Taranis
- Limites communales
- Sections cadastrales
- Parcelles cadastrales

LA GACILLY section **0E**

