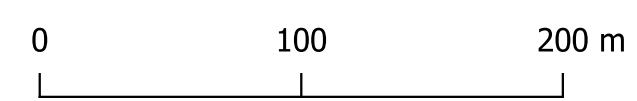
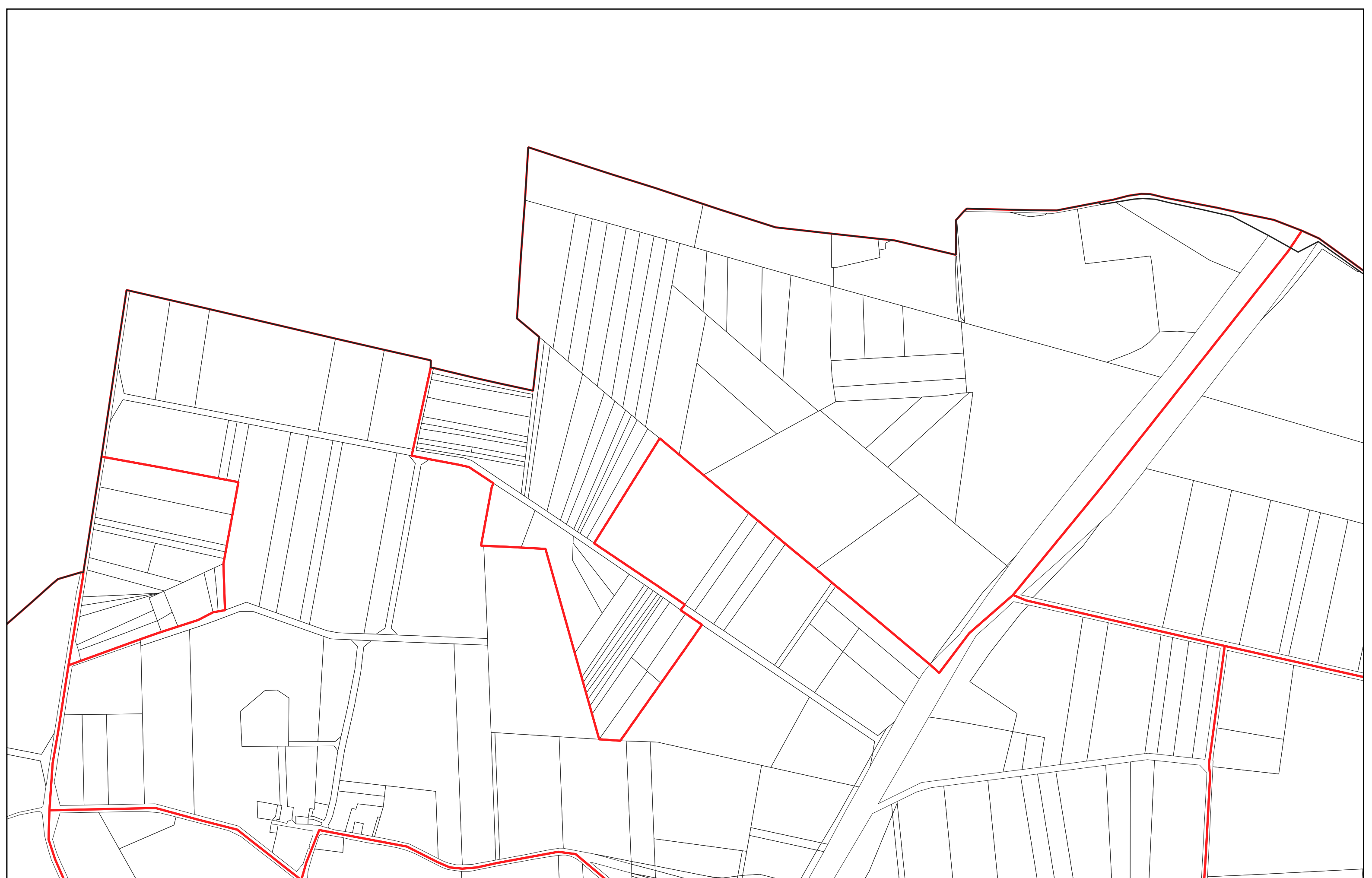




- Limites PERM Taranis
- Limites communales
- Sections cadastrales
- Parcelles cadastrales


RENAC section **0B**

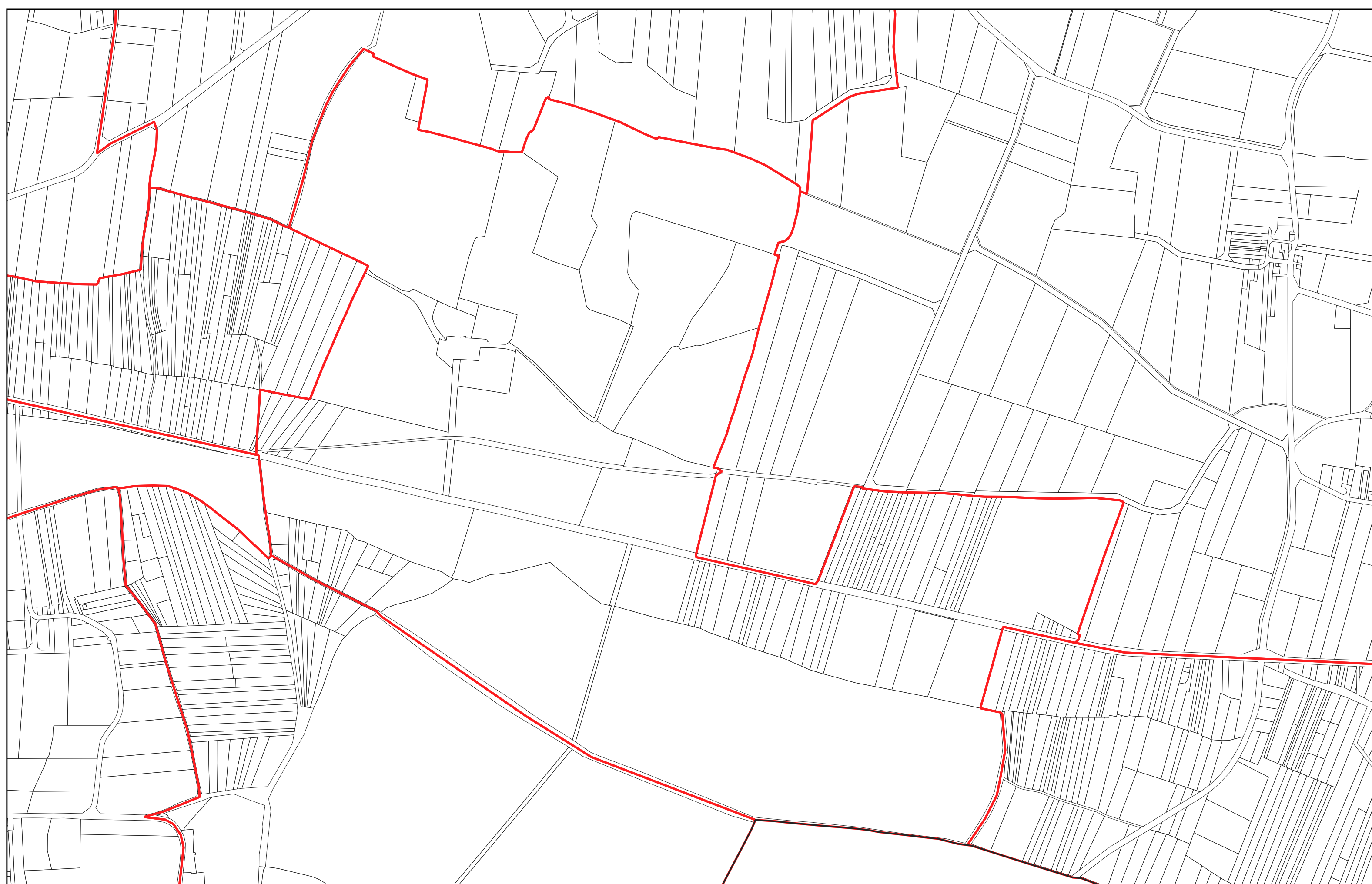




- Limites PERM Taranis
- Limites communales
- ▭ Sections cadastrales
- Parcelles cadastrales

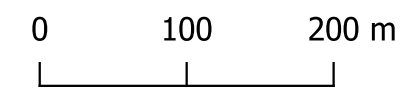
RENAC section **0A**

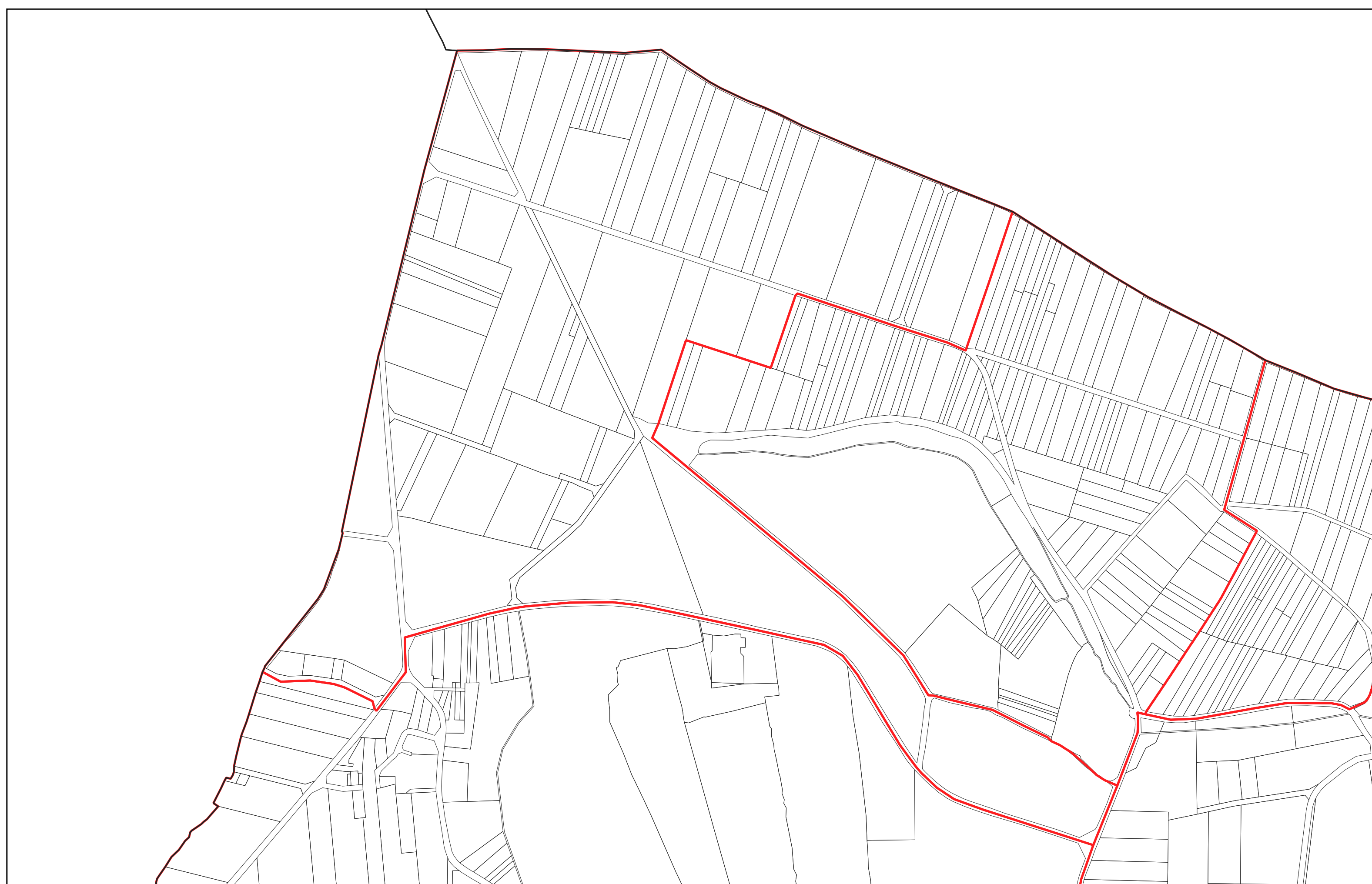




- Limites PERM Taranis
- Limites communales
- ▭ Sections cadastrales
- Parcelles cadastrales


RENAC section **0C**





- Limites PERM Taranis
- Limites communales
- ▭ Sections cadastrales
- Parcelles cadastrales

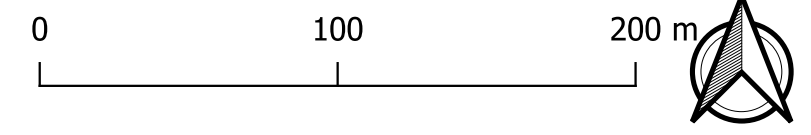
RENAC section **ZB**

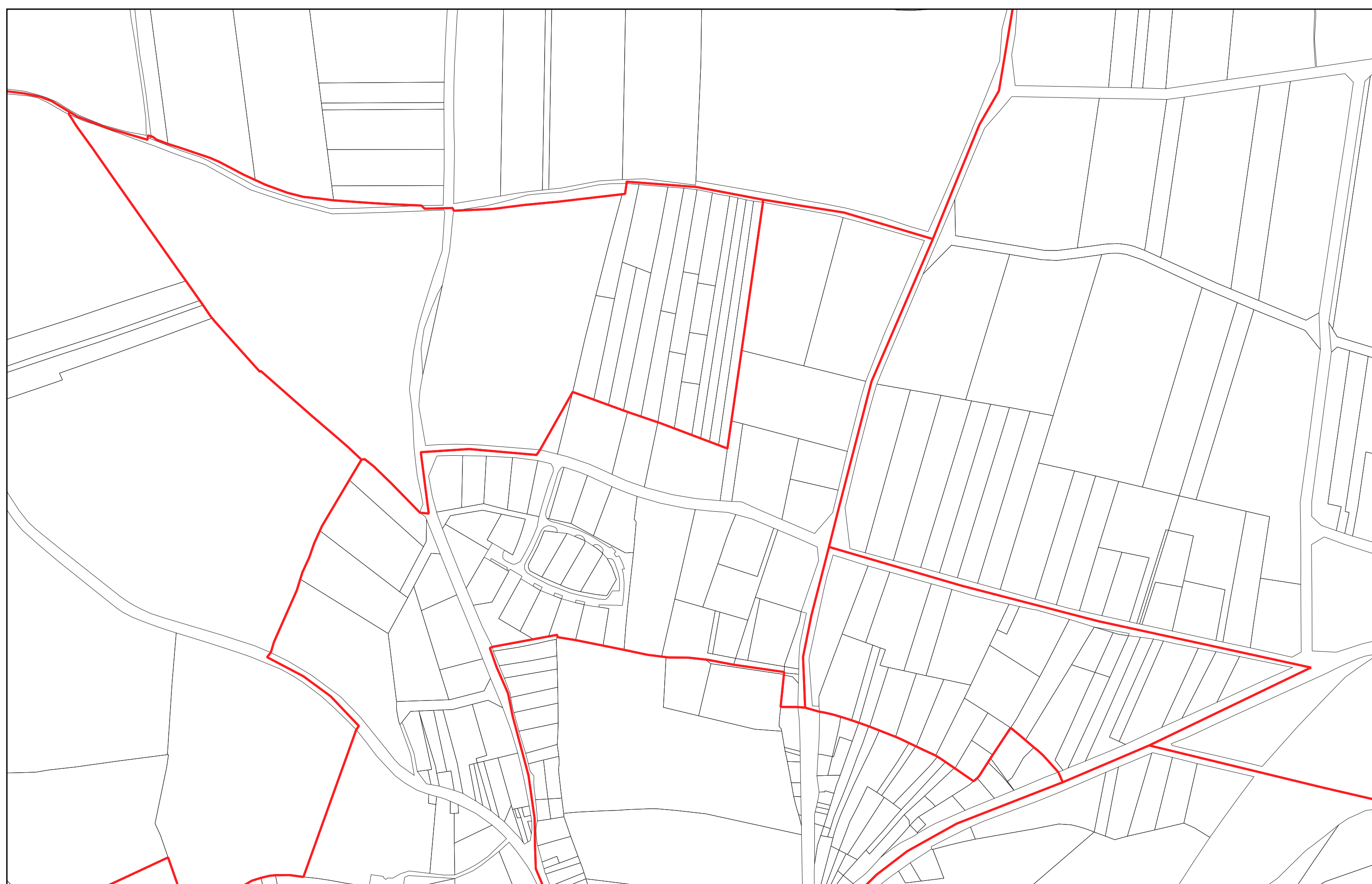




- Limites PERM Taranis
- Limites communales
- ▭ Sections cadastrales
- ▭ Parcelles cadastrales

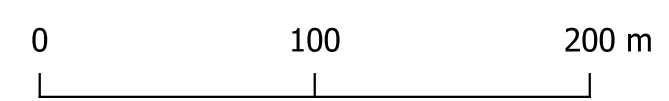
RENAC section **0A**





- Limites PERM Taranis
- ▭ Limites communales
- ▭ Sections cadastrales
- ▭ Parcelles cadastrales

RENAC section **0F**



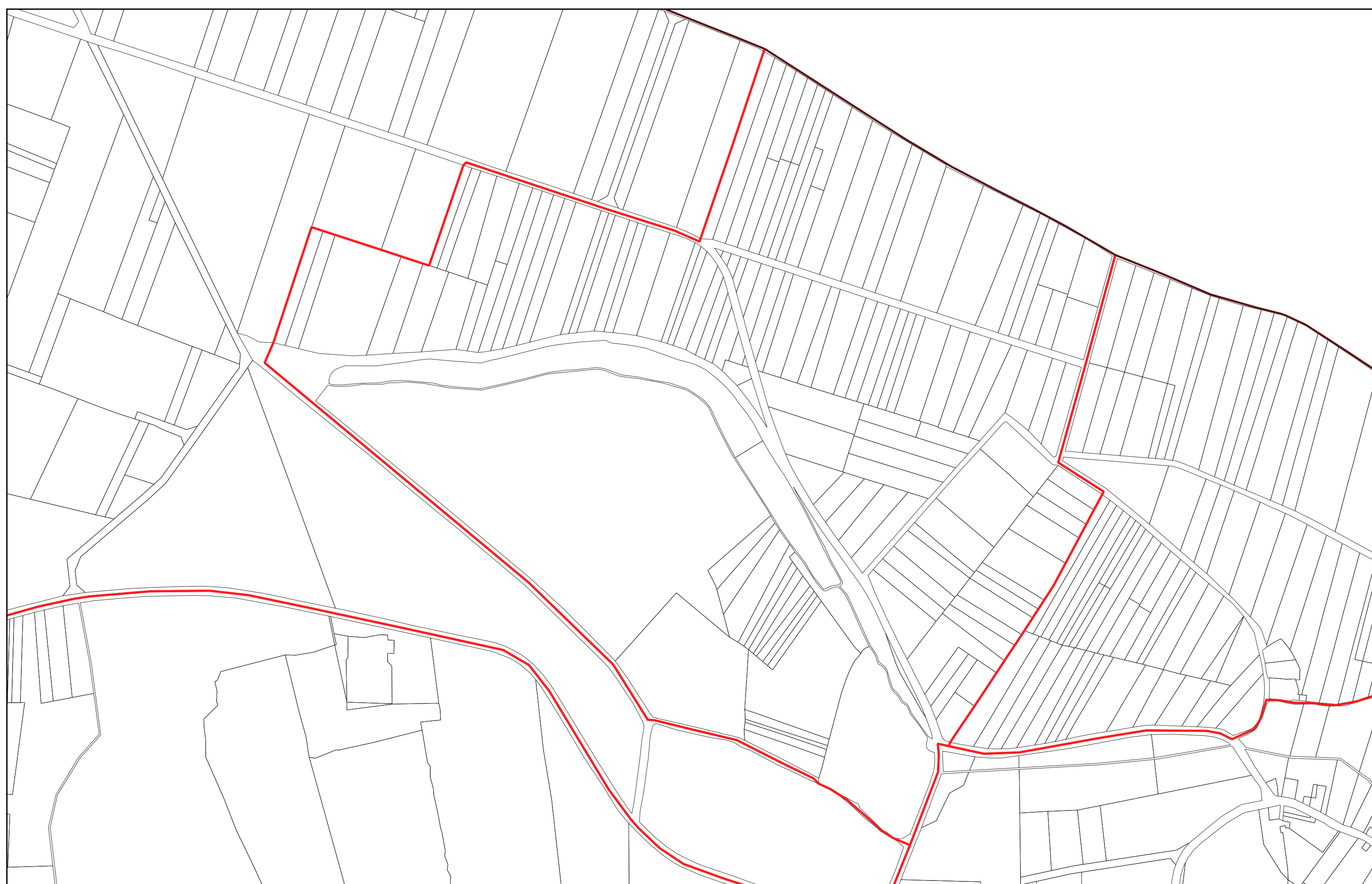


- Limites PERM Taranis
- Limites communales
- Sections cadastrales
- Parcelles cadastrales

RENAC section **0E**

0 100 200 m



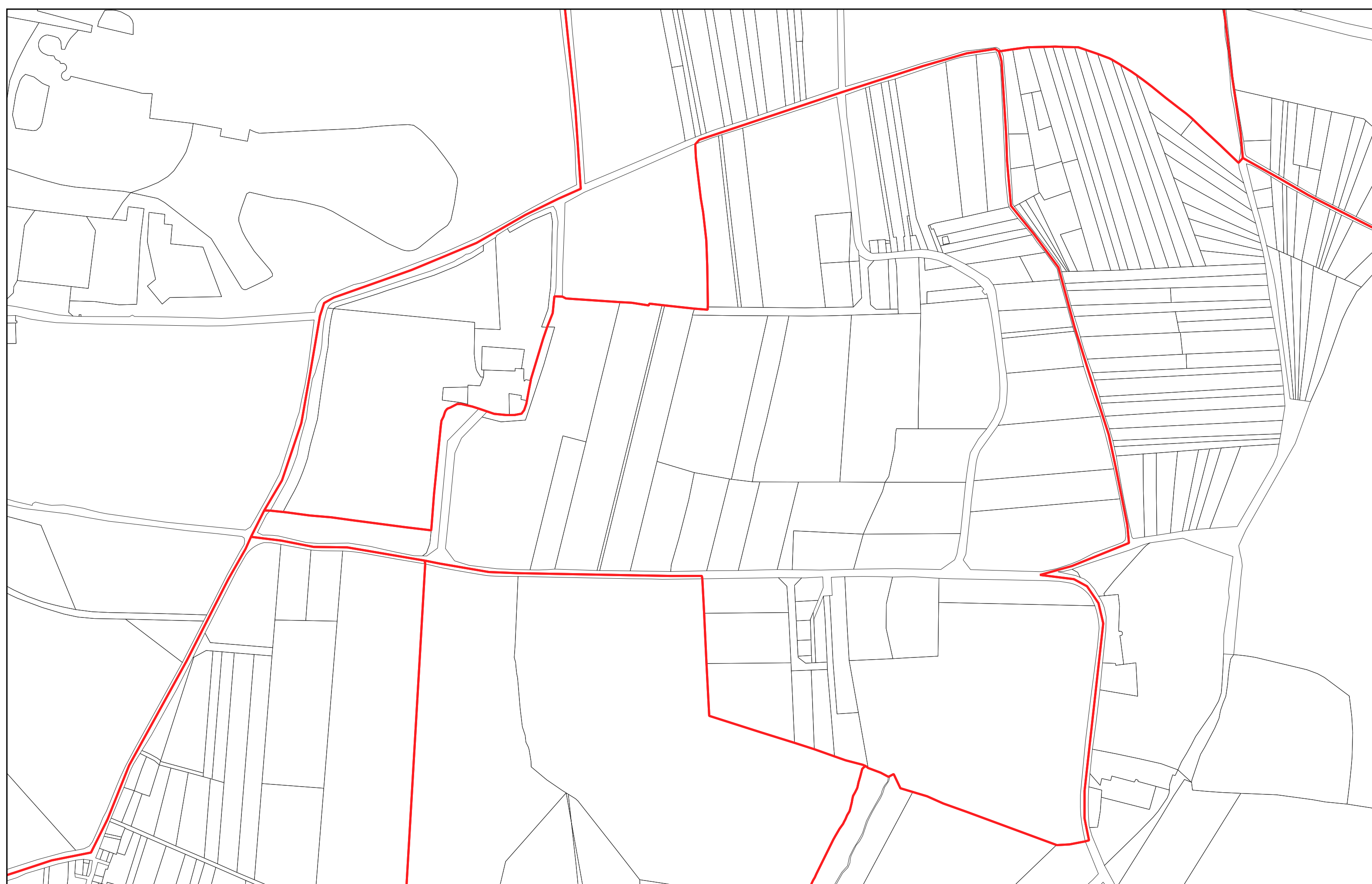


- Limites PERM Taranis
- Limites communales
- ▭ Sections cadastrales
- Parcelles cadastrales

RENAC section **0G**

0 100 200 m





- Limites PERM Taranis
- Limites communales
- ▭ Sections cadastrales
- Parcelles cadastrales

RENAC section **ZV**

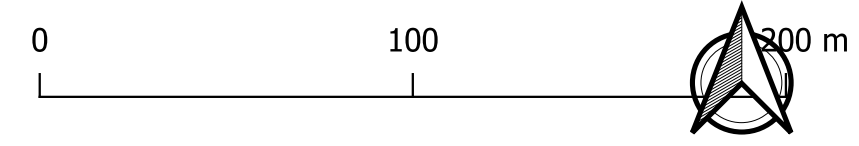
0 100 200 m

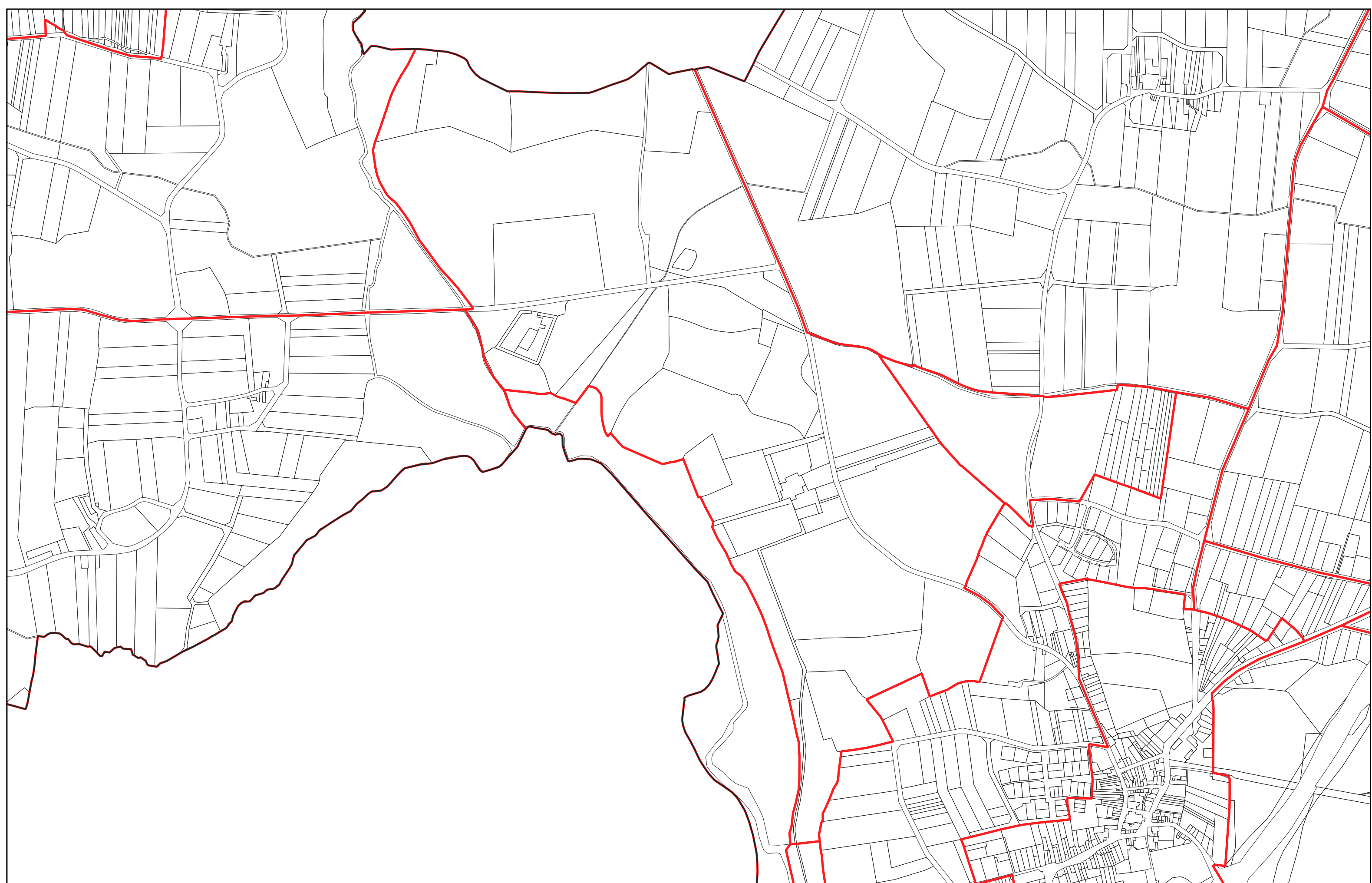




- Limites PERM Taranis
- Limites communales
- Sections cadastrales
- Parcelles cadastrales

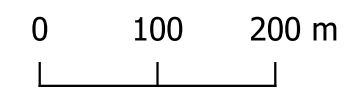
RENAC section **0D**

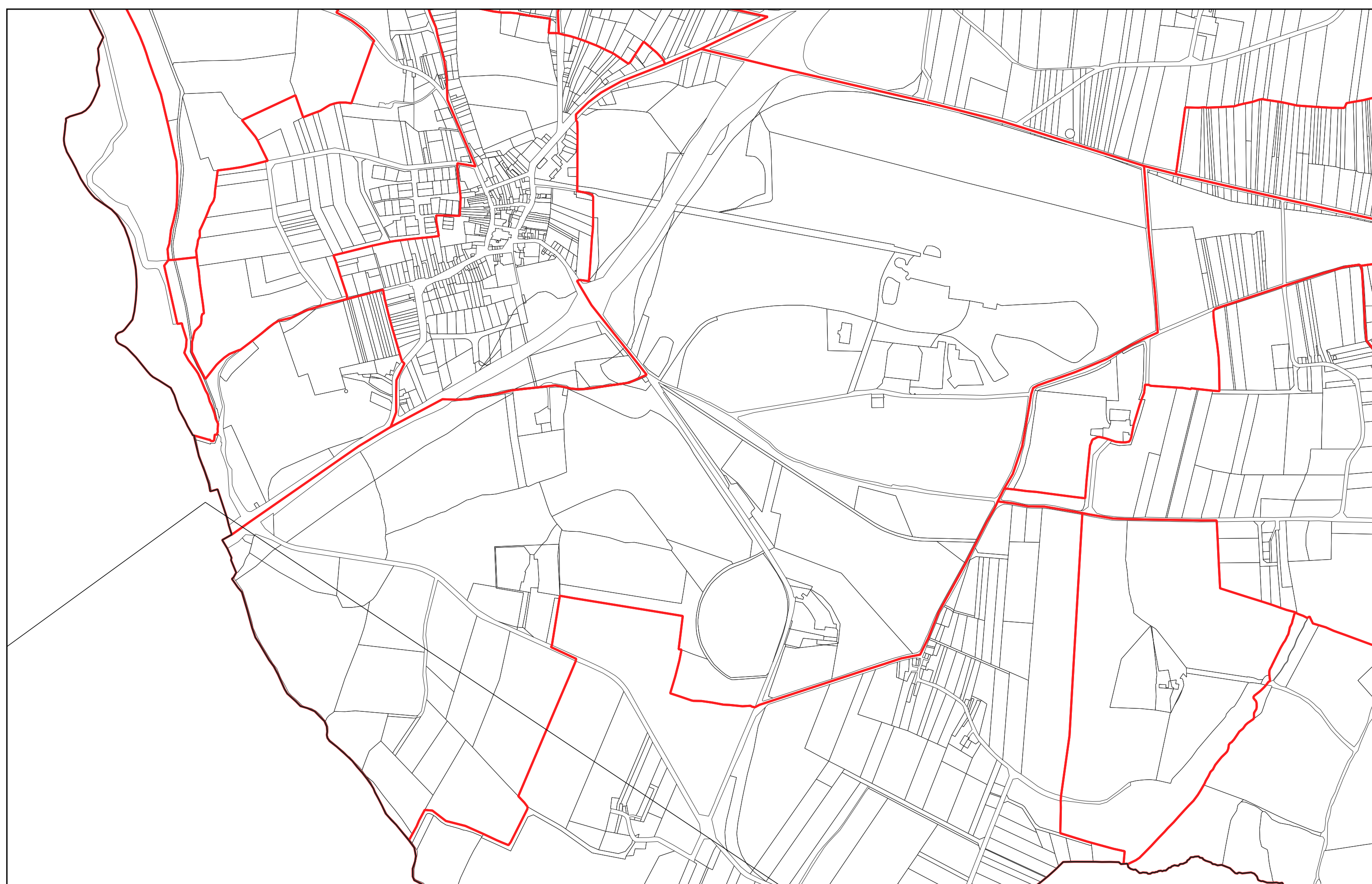




- Limites PERM Taranis
- Limites communales
- ▭ Sections cadastrales
- Parcelles cadastrales


RENAC section **0F**

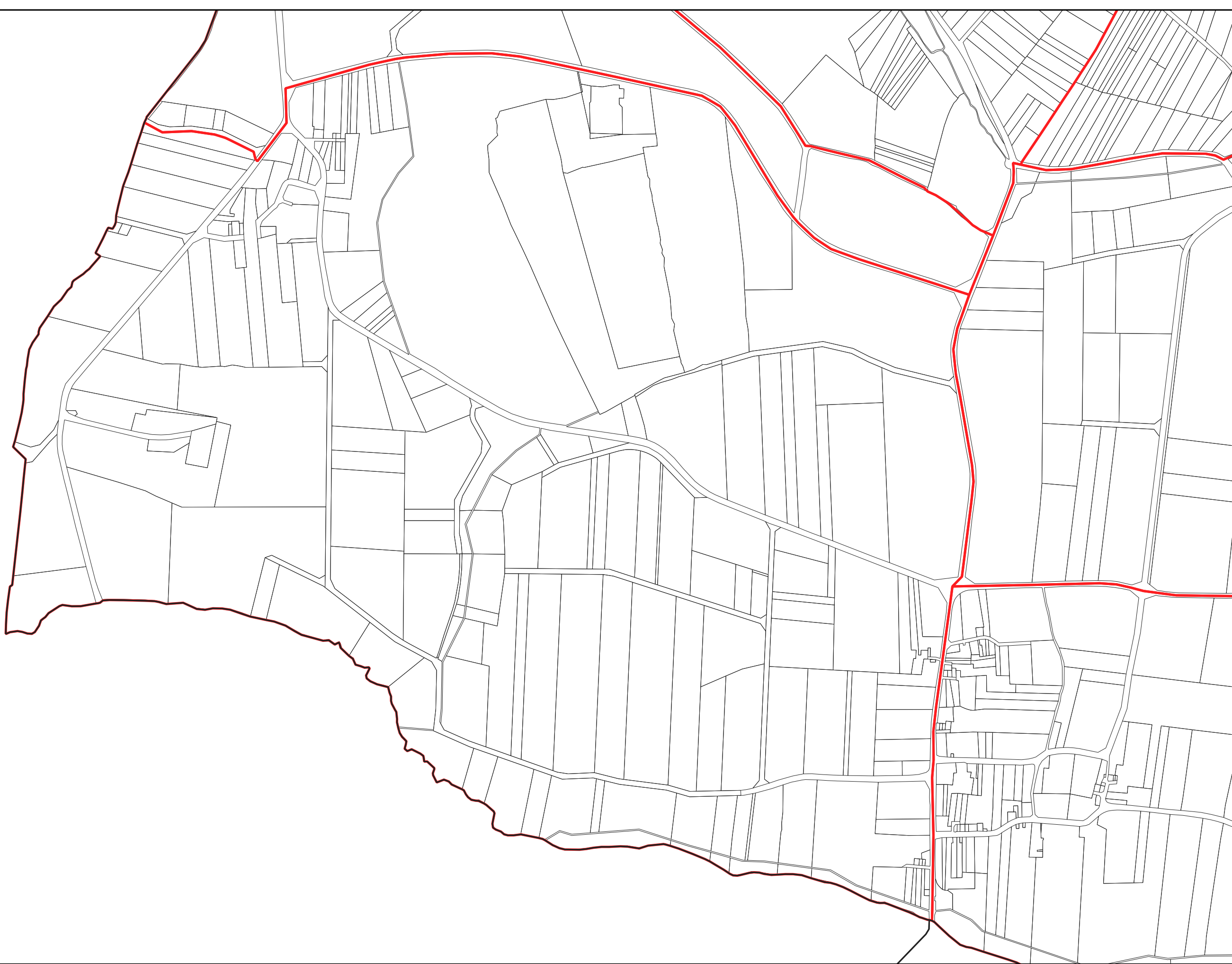




- Limites PERM Taranis
- Limites communales
- Sections cadastrales
- Parcelles cadastrales


RENAC section **0E**

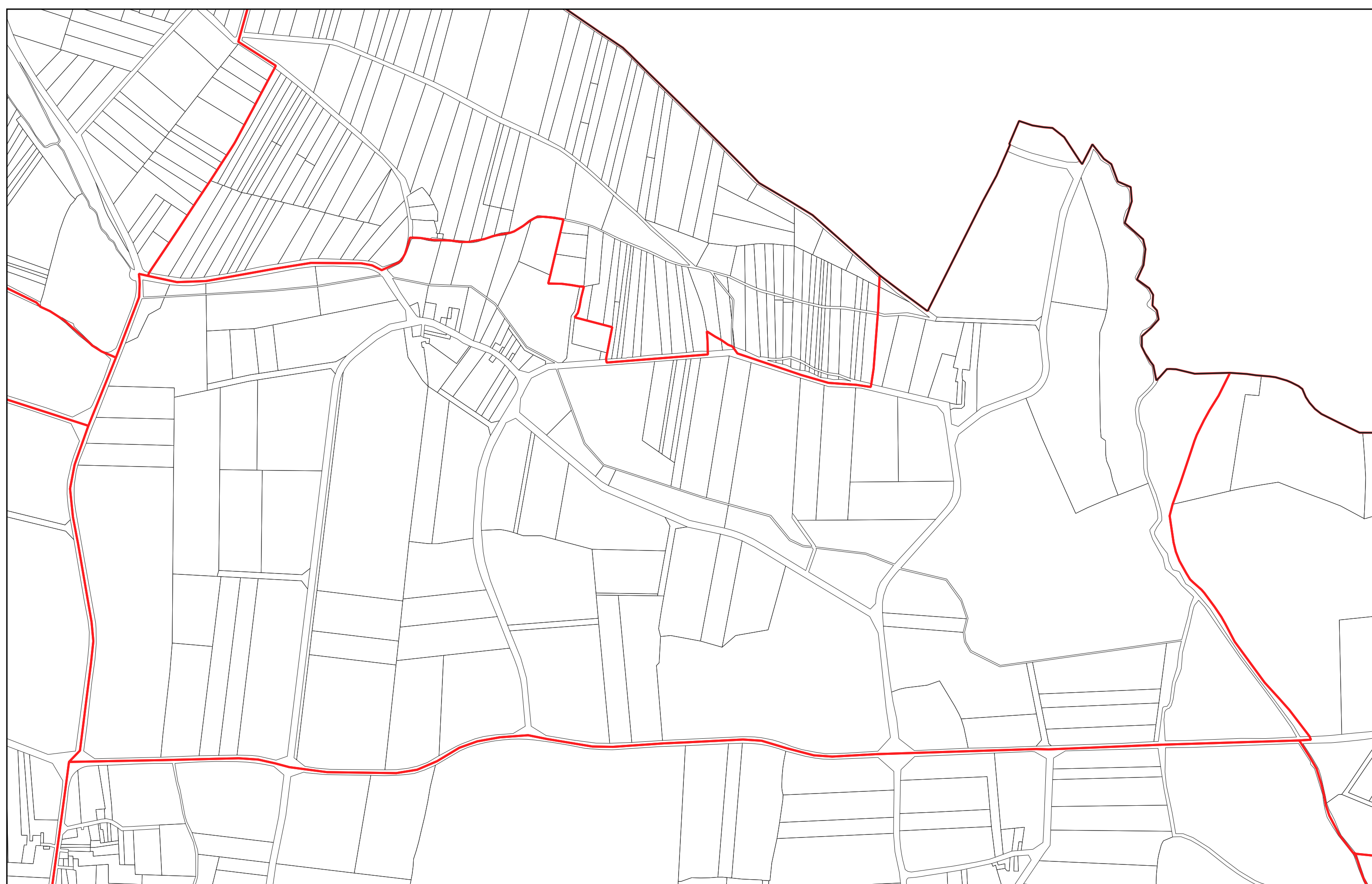




- Limites PERM Taranis
- Limites communales
- Sections cadastrales
- Parcelles cadastrales

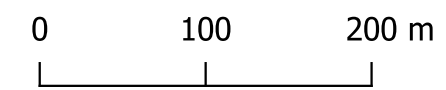
RENAC section ZC





- Limites PERM Taranis
- Limites communales
- ▭ Sections cadastrales
- Parcelles cadastrales

RENAC section **ZD**



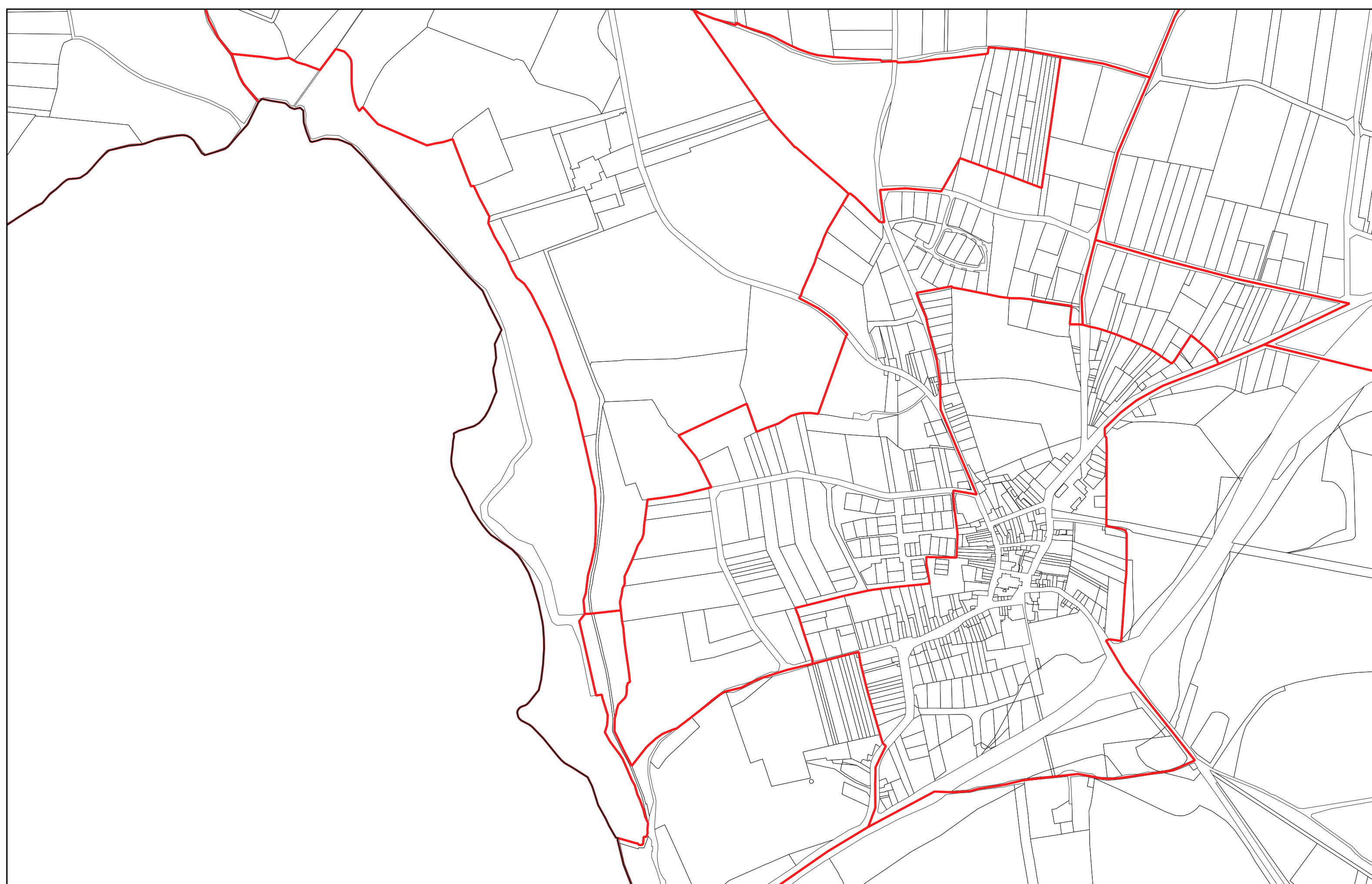


- Limites PERM Taranis
- Limites communales
- ▭ Sections cadastrales
- Parcelles cadastrales

RENAC section **ZE**


0 100 200 m

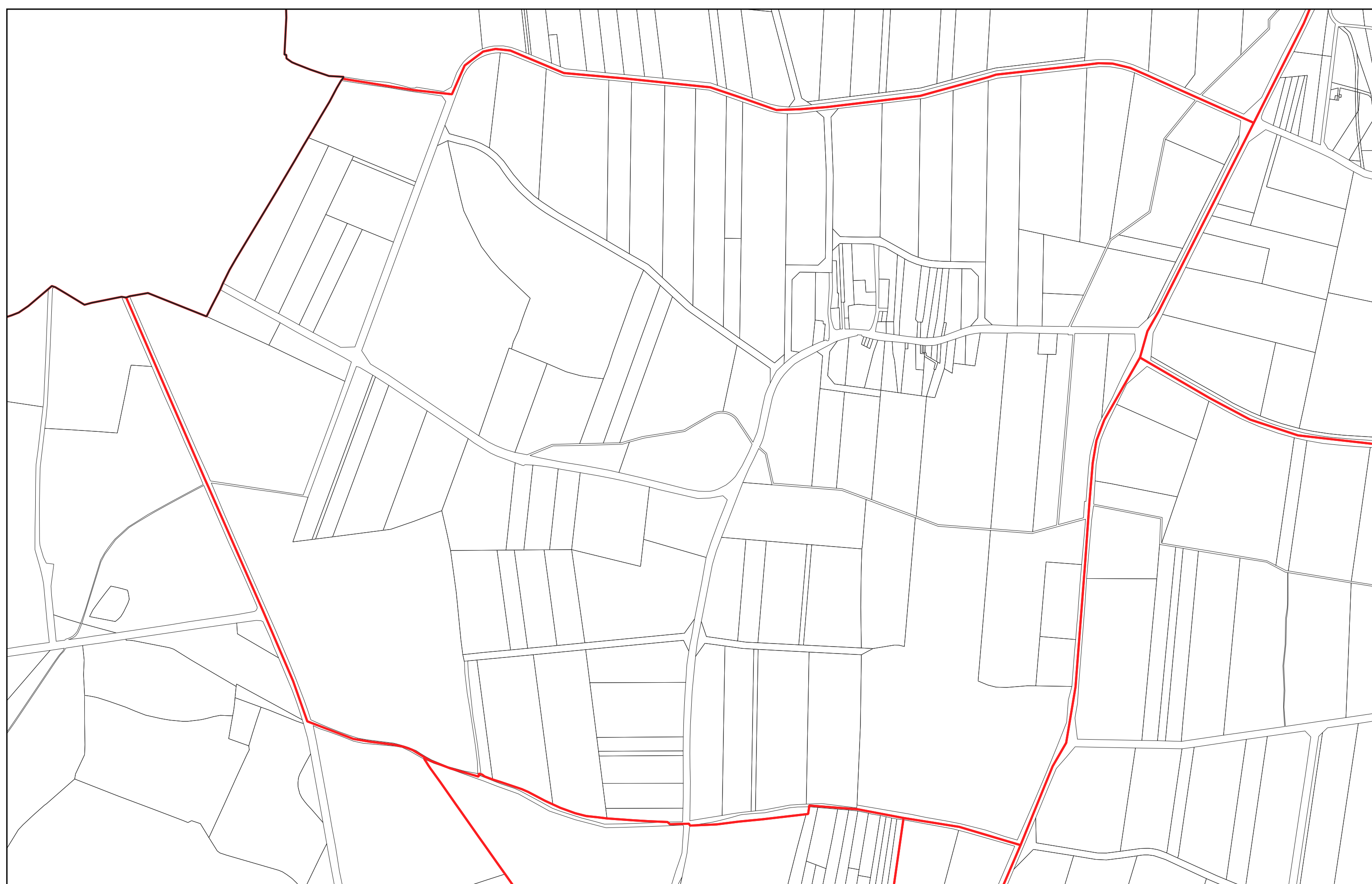




- Limites PERM Taranis
- Limites communales
- ▭ Sections cadastrales
- Parcelles cadastrales



RENAC section **ZH**

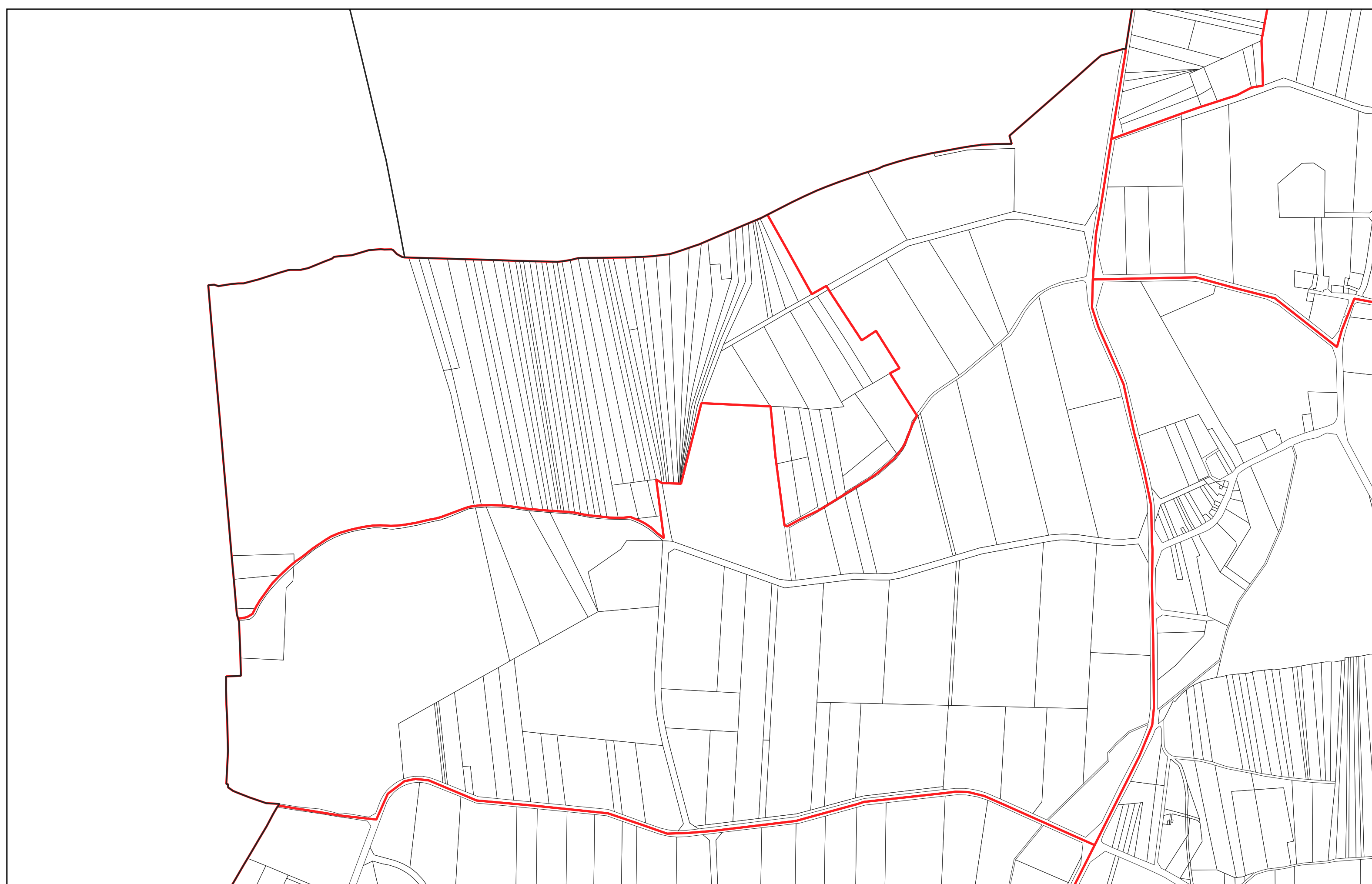




- Limites PERM Taranis
- Limites communales
- ▭ Sections cadastrales
- Parcelles cadastrales


RENAC section **ZI**





- Limites PERM Taranis
- Limites communales
- ▭ Sections cadastrales
- Parcelles cadastrales


RENAC section **ZK**





- Lignes PERM Taranis
- Limites communales
- Sections cadastrales
- Parcelles cadastrales

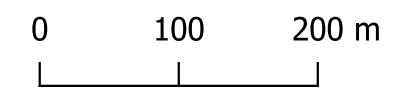
RENAC section **ZL**





- Limites PERM Taranis
- Limites communales
- ▭ Sections cadastrales
- Parcelles cadastrales


RENAC section **ZM**

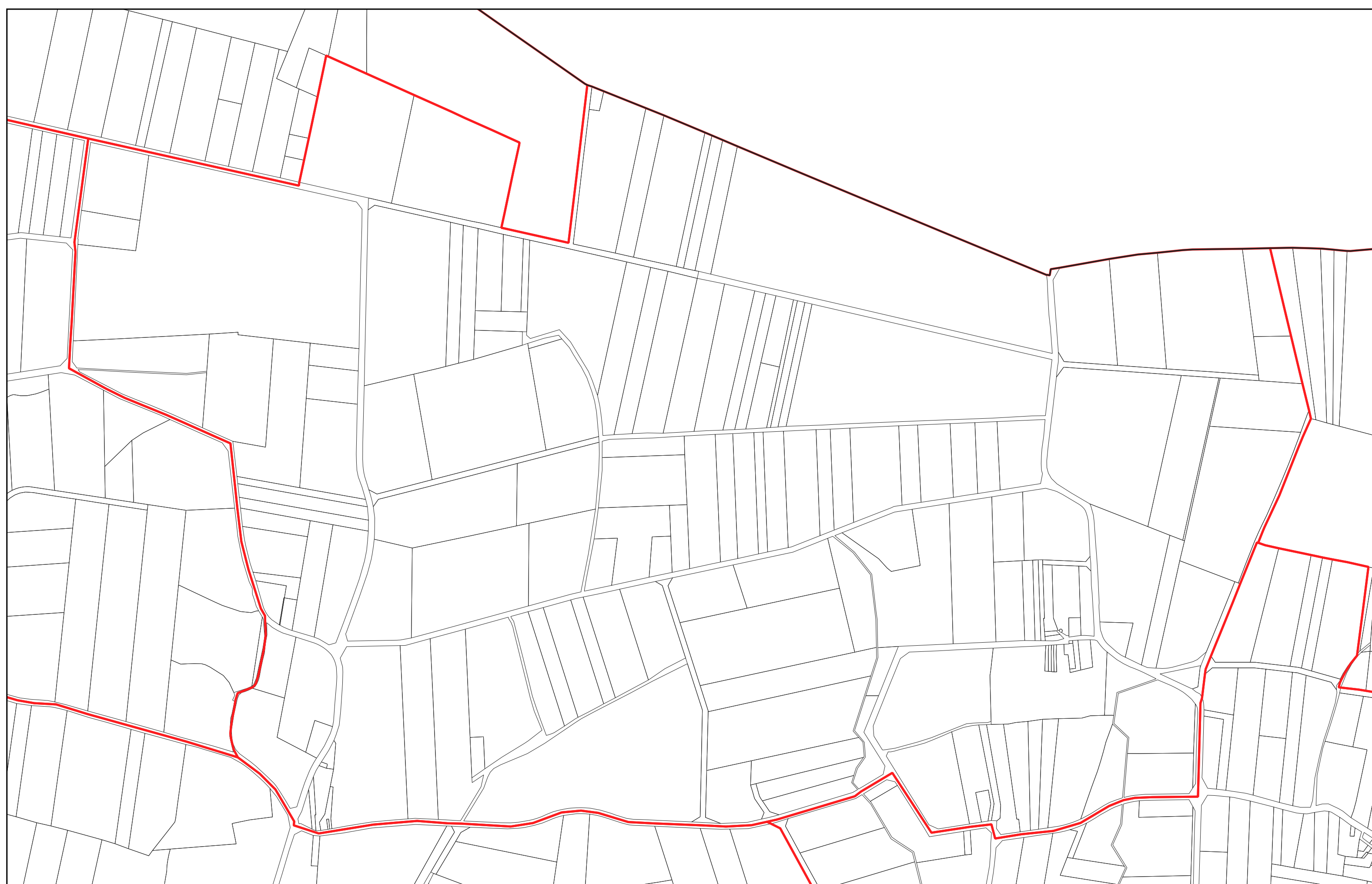




- Limites PERM Taranis
- Limites communales
- ▭ Sections cadastrales
- Parcelles cadastrales


RENAC section **ZN**

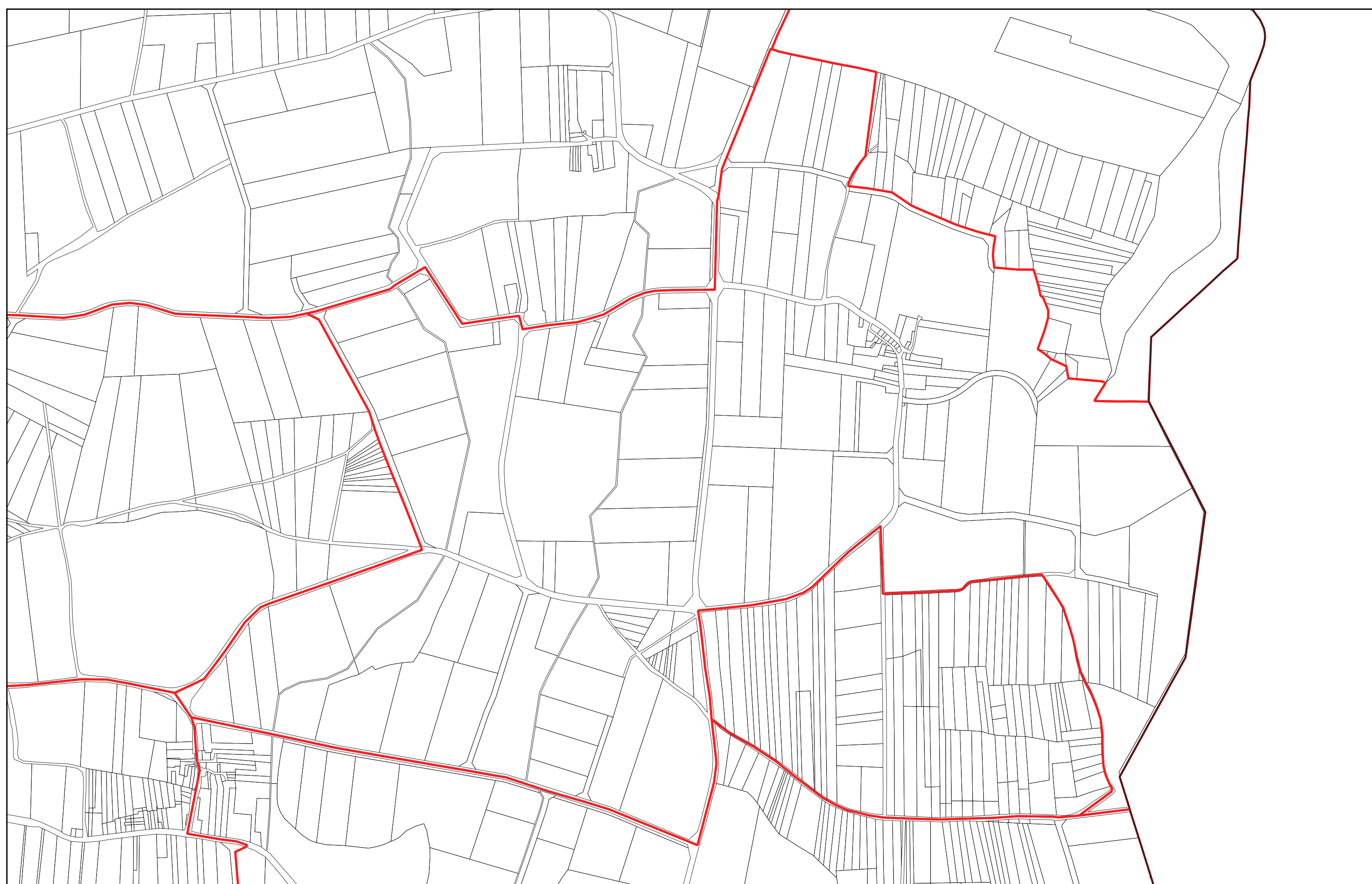




- Limites PERM Taranis
- Limites communales
- ▭ Sections cadastrales
- Parcelles cadastrales


RENAC section **ZO**

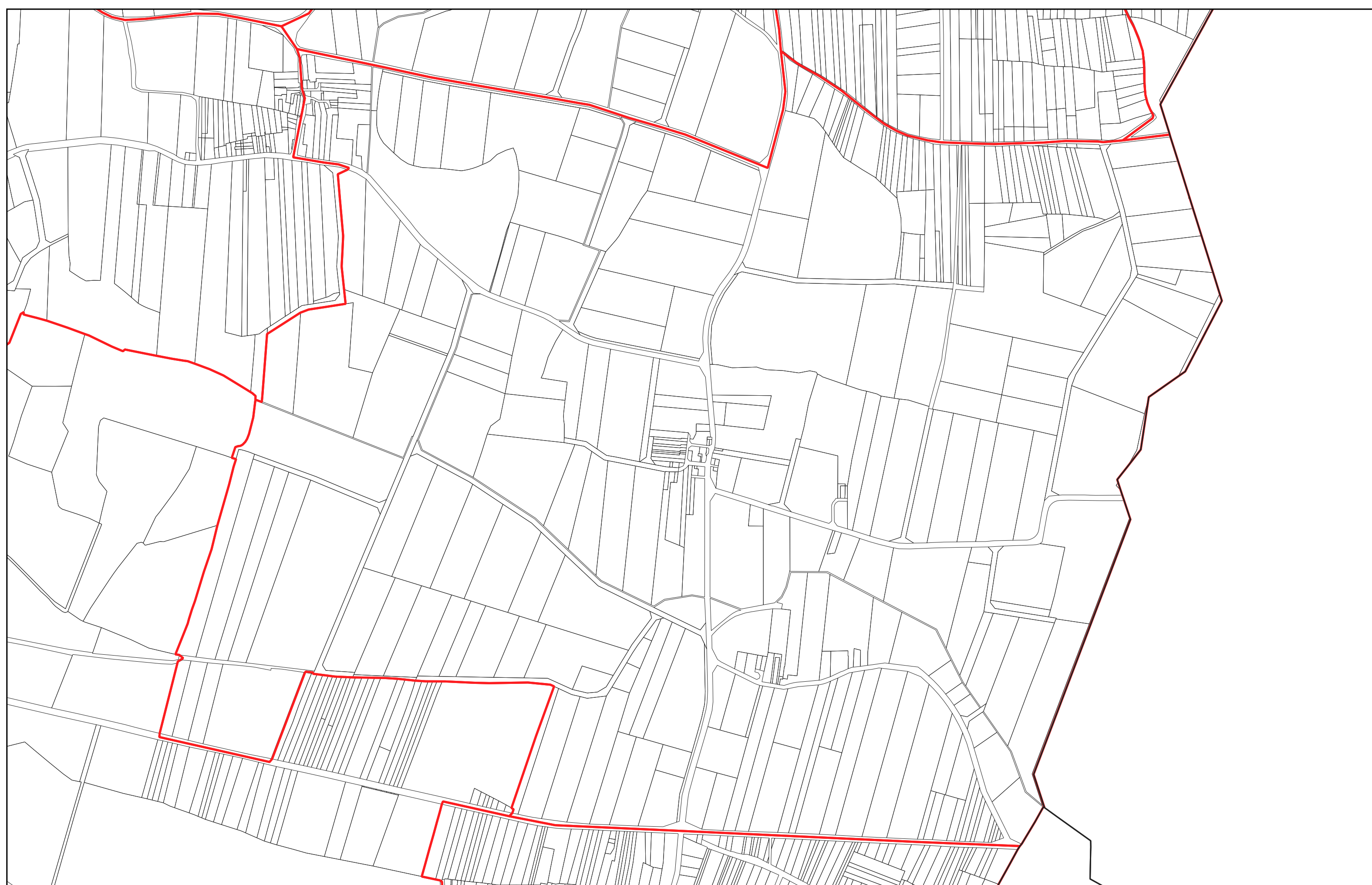




- Limites PERM Taranis
- ▭ Limites communales
- ▭ Sections cadastrales
- ▭ Parcelles cadastrales


RENAC section ZP





- Limites PERM Taranis
- Limites communales
- ▭ Sections cadastrales
- Parcelles cadastrales

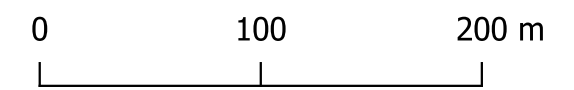
RENAC section ZR

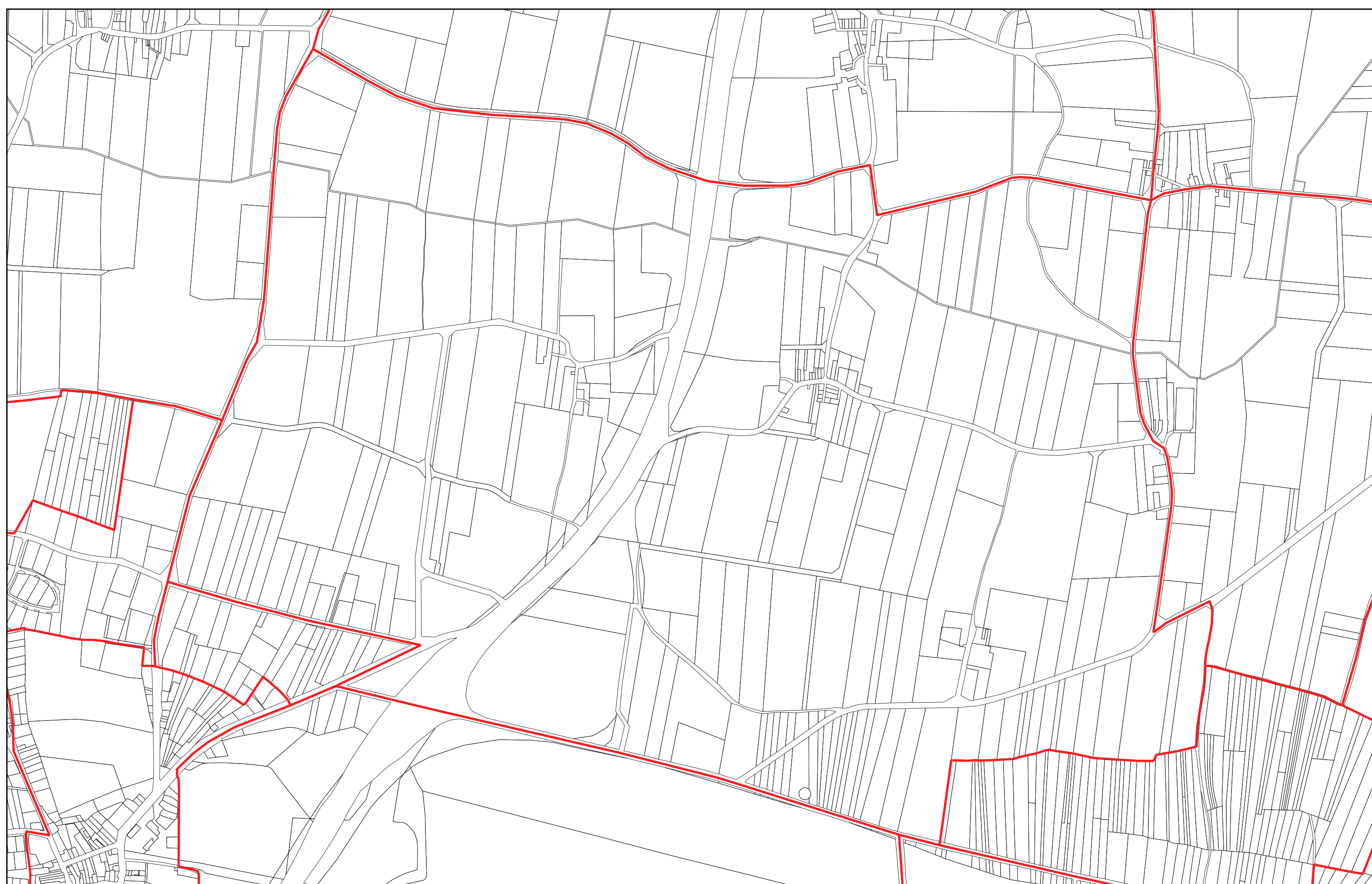




- Limites PERM Taranis
- Limites communales
- ▭ Sections cadastrales
- Parcelles cadastrales


RENAC section **ZS**





- Limites PERM Taranis
- Limites communales
- ▭ Sections cadastrales
- Parcelles cadastrales


RENAC section **ZT**

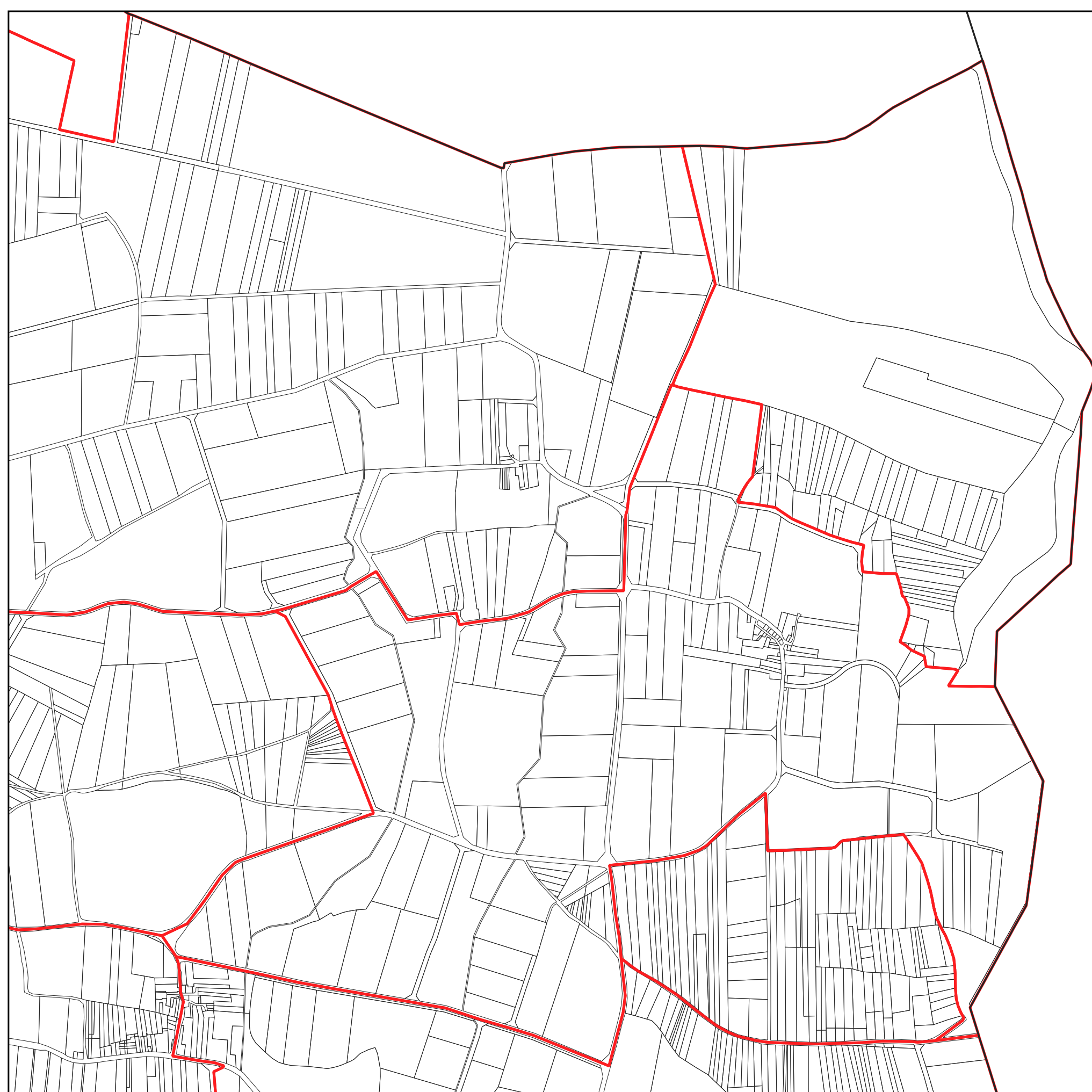




- Limites PERM Taranis
- Limites communales
- Sections cadastrales
- Parcelles cadastrales


RENAC section **ZW**





- Limites PERM Taranis
- ▭ Limites communales
- ▭ Sections cadastrales
- ▭ Parcelles cadastrales


RENAC section **0B**

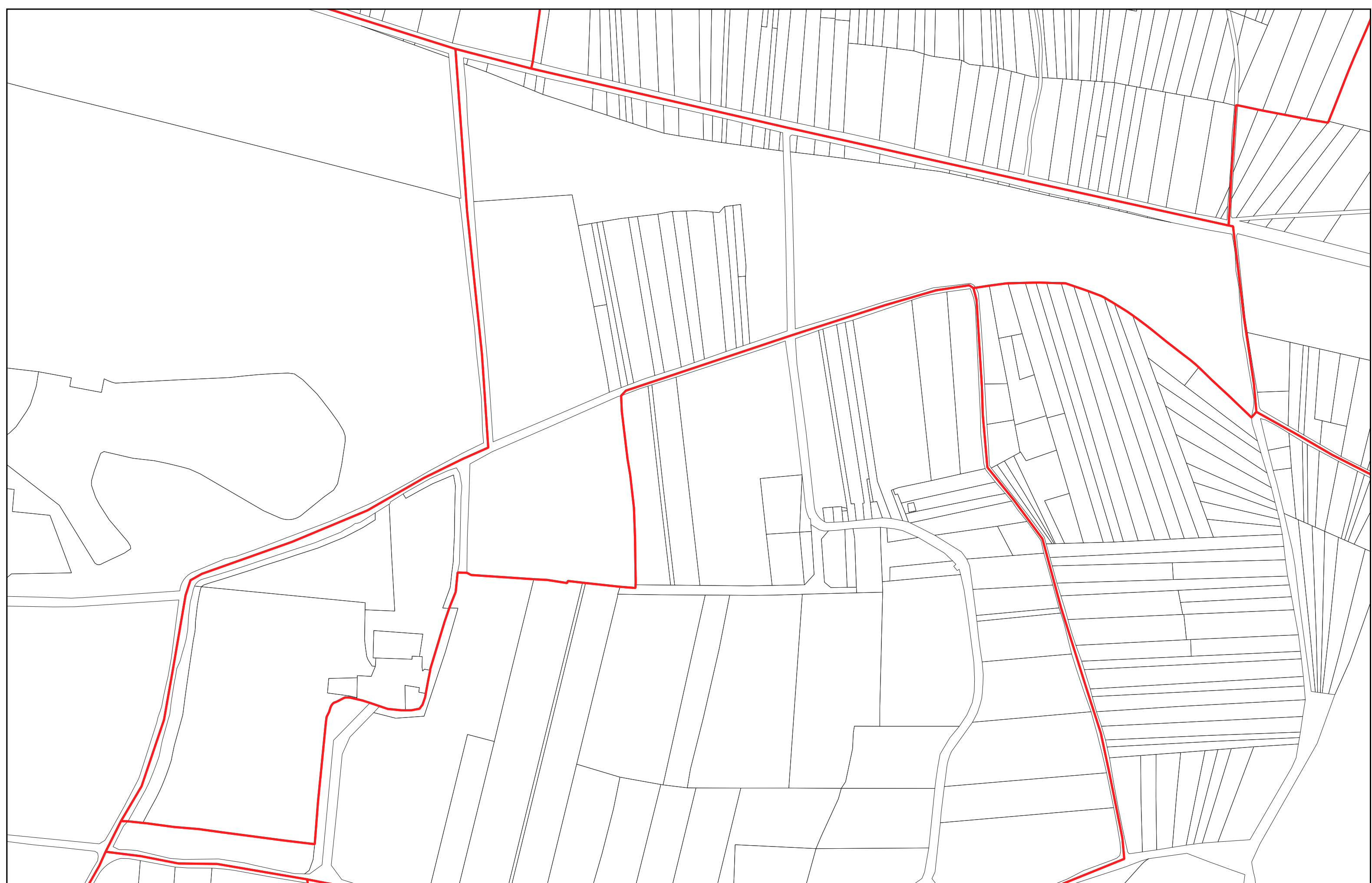




- Limites PERM Taranis
- Limites communales
- Sections cadastrales
- Parcelles cadastrales


RENAC section **0C**

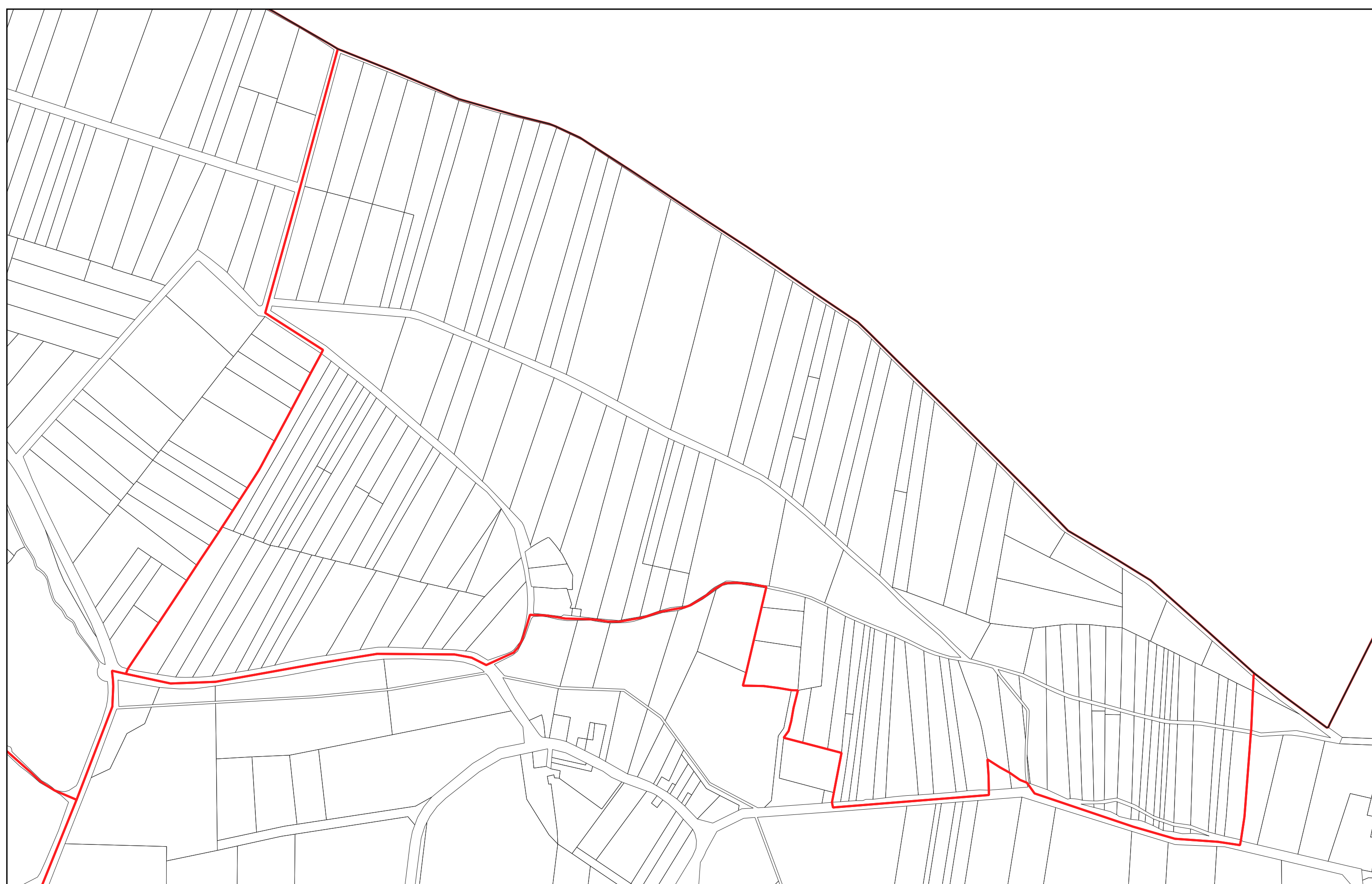




- Limites PERM Taranis
- Limites communales
- ▭ Sections cadastrales
- Parcelles cadastrales


RENAC section **0E**

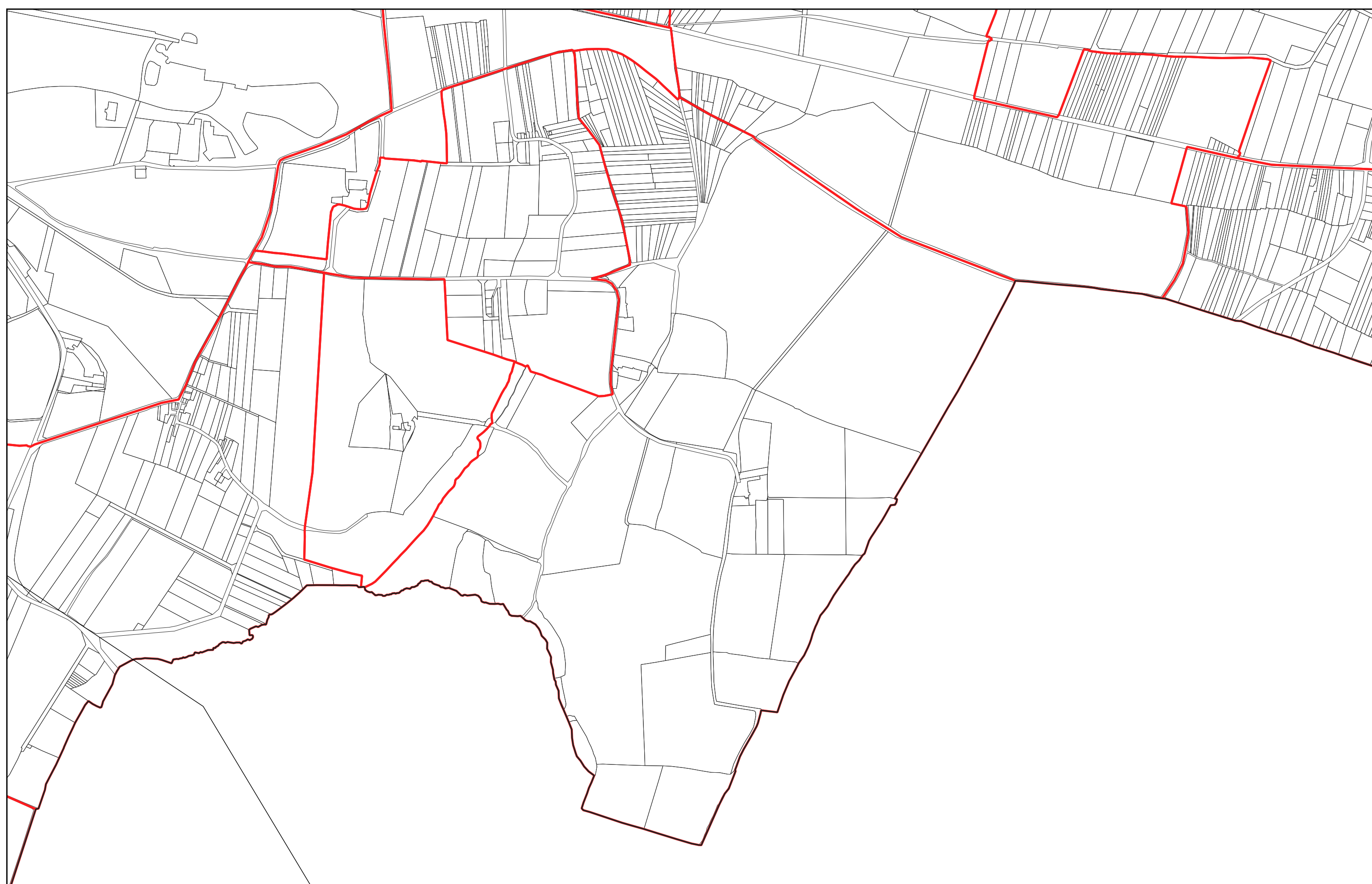




- Limites PERM Taranis
- ▭ Limites communales
- ▭ Sections cadastrales
- ▭ Parcelles cadastrales

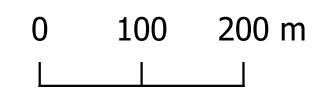
RENAC section **0G**

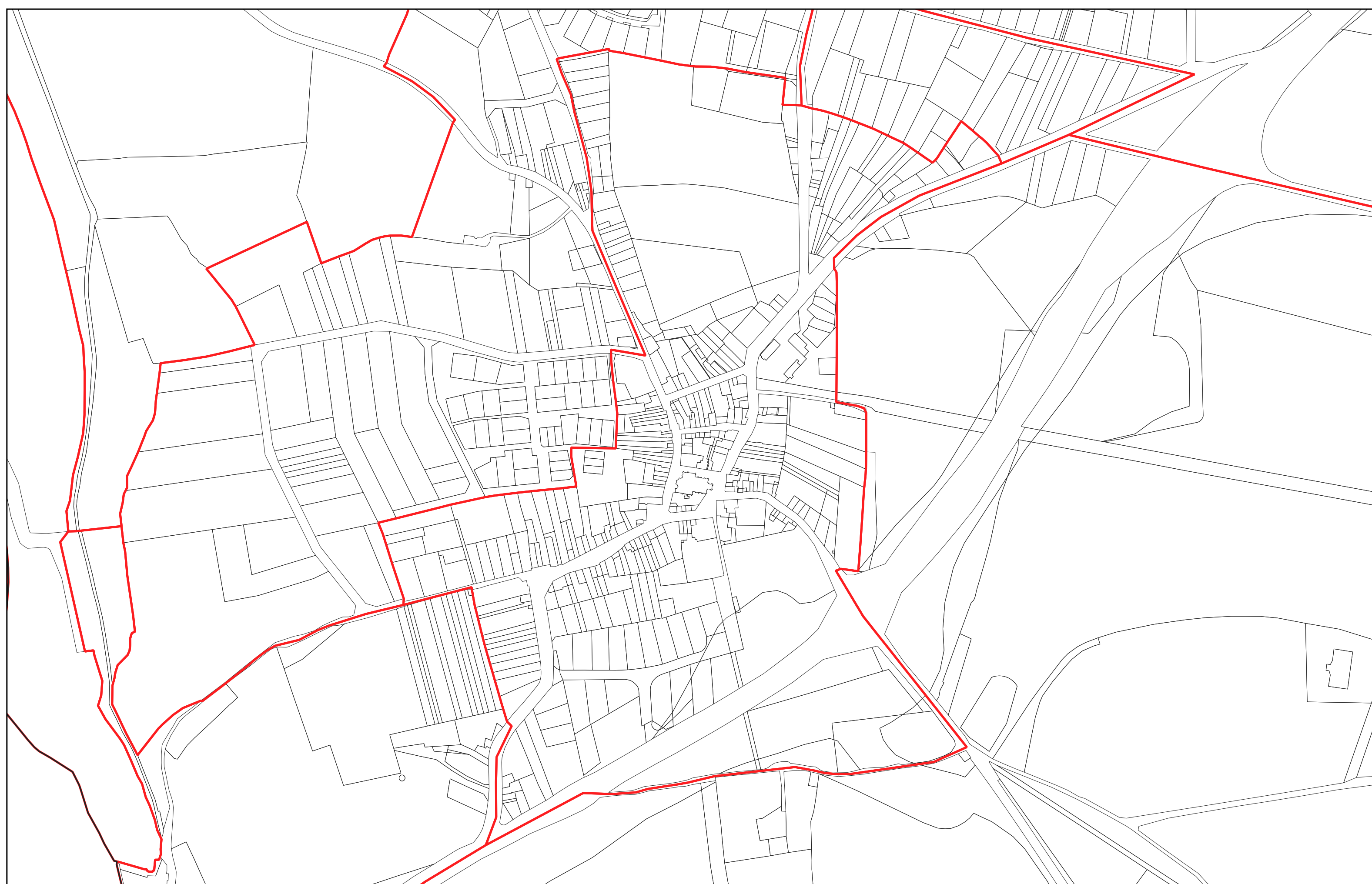




- Limites PERM Taranis
- Limites communales
- Sections cadastrales
- Parcelles cadastrales

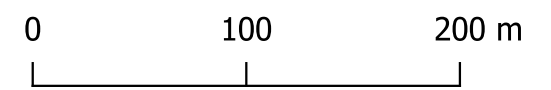
RENAC section **OE**

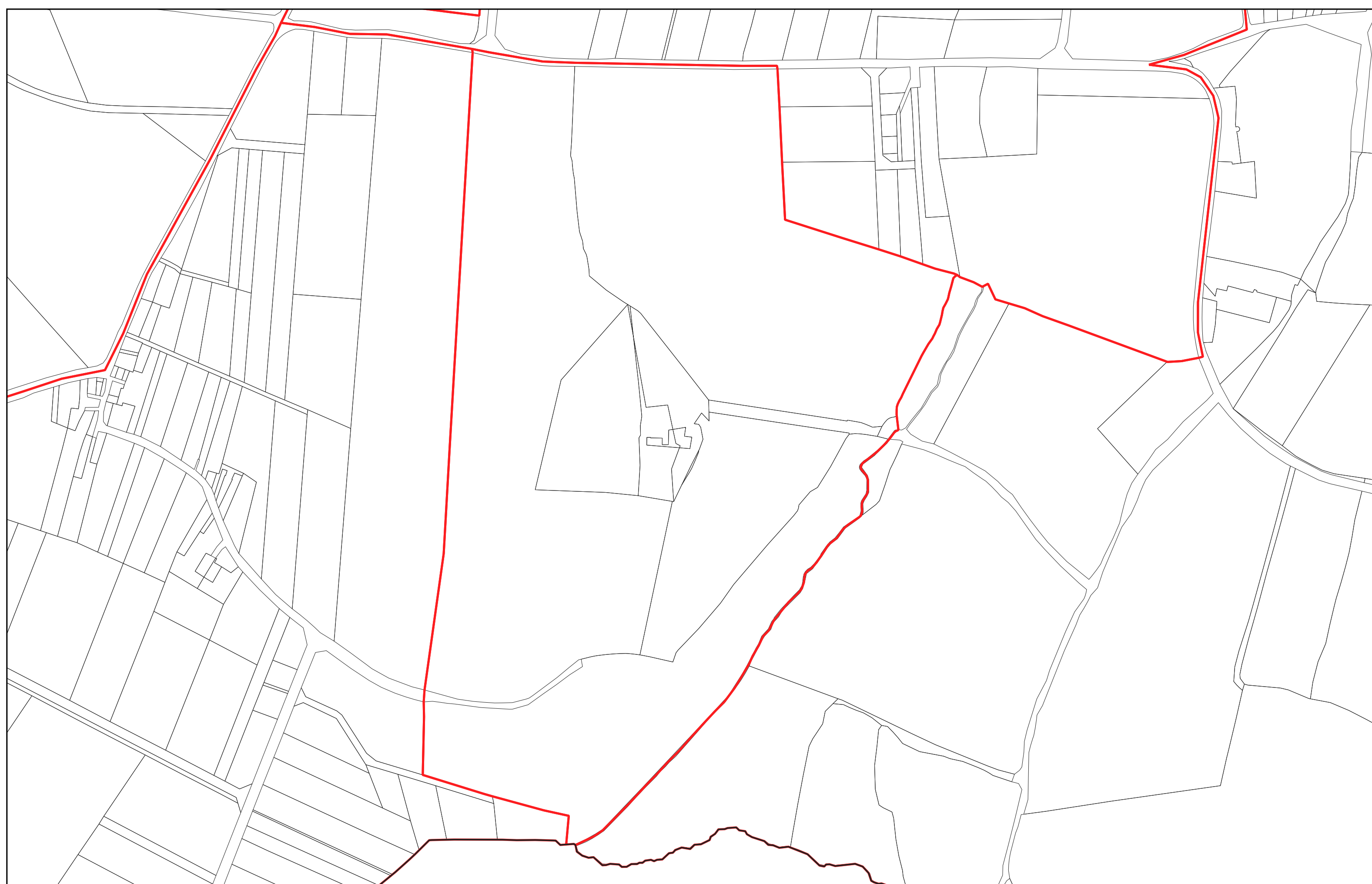




- Limites PERM Taranis
- Limites communales
- ▭ Sections cadastrales
- Parcelles cadastrales


RENAC section **0F**





- Limites PERM Taranis
- Limites communales
- ▭ Sections cadastrales
- Parcelles cadastrales

RENAC section **0E**





- Limites PERM Taranis
- Limites communales
- Sections cadastrales
- Parcelles cadastrales

RENAC section **0F**

